





FIG. 1.7 PEERY PARK DISTRICT PATTERN




SafetyZone

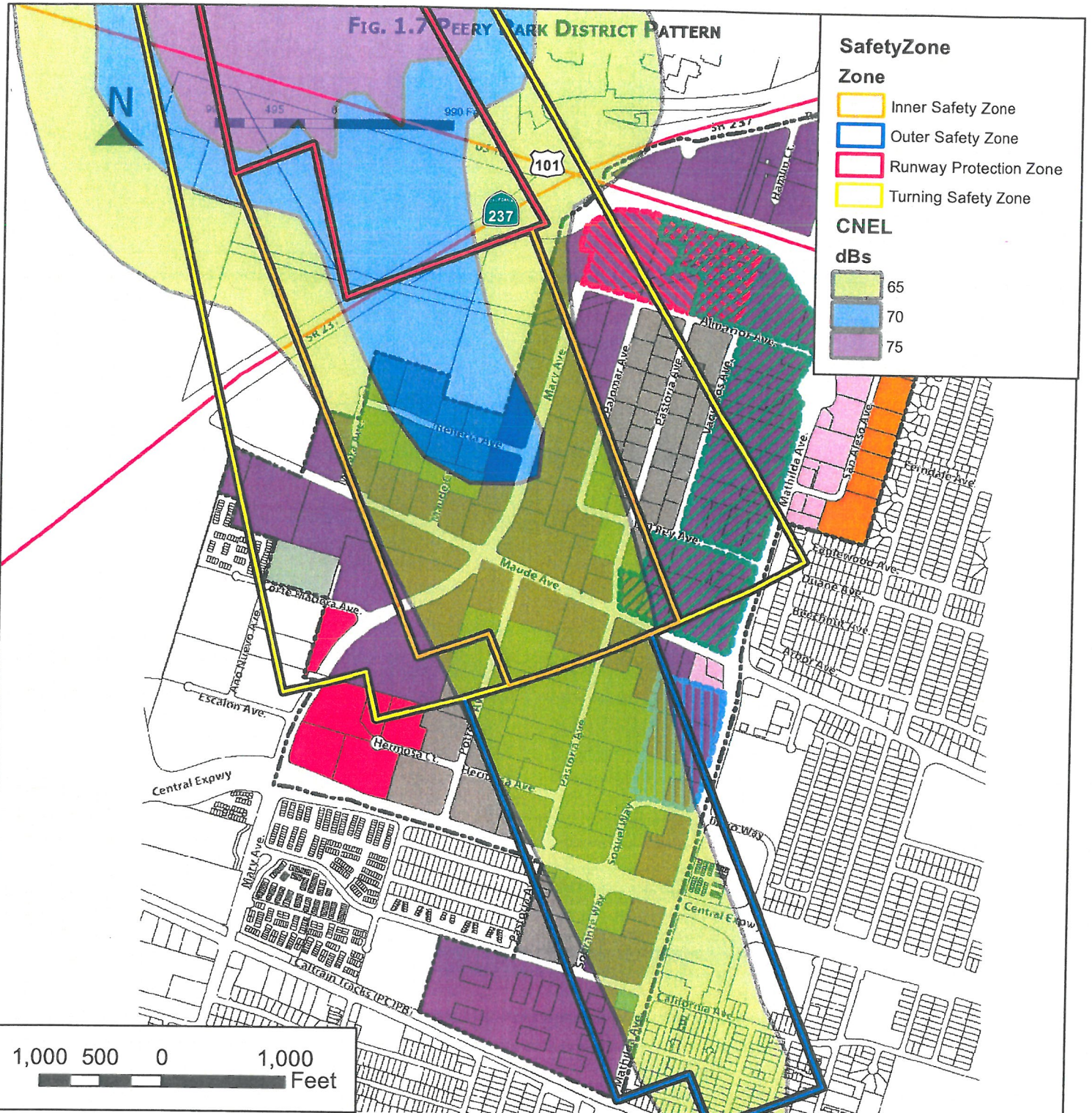
Zone

-  Inner Safety Zone
-  Outer Safety Zone
-  Runway Protection Zone
-  Turning Safety Zone

CNEL

dBs

-  65
-  70
-  75



**INNOVATION
EDGE**



**PLACES OF
ASSEMBLY
OVERLAY**



FUTURES SITES



**MIXED
INDUSTRY
CORE**



**NEIGHBORHOOD
TRANSITION**



**MIXED
COMMERCIAL
EDGE**



**ACTIVITY
CENTER**



**ACTIVITY
CENTER
OVERLAY**



**PUBLIC
FACILITIES**



**PLAN AREA
BOUNDARY**