



# City of Sunnyvale

## Notice and Agenda - Final Bicycle and Pedestrian Advisory Commission

---

Thursday, August 15, 2019

5:00 PM

West Conference Room, City Hall,  
456 W. Olive Ave., Sunnyvale 94086  
Special Meeting - Study Session

---

Study Session - 5:00 PM

### **5 P.M. SPECIAL BICYCLE AND PEDESTRIAN ADVISORY COMMISSION MEETING**

**1 Call to Order in the West Conference Room**

**2 Roll Call**

**3 Study Session**

[19-0859](#)

Active Transportation Plan Working Session and Concept  
Improvements

**4 Public Comment**

**5 Adjourn Special Meeting**



# City of Sunnyvale

## Agenda Item

---

**19-0859**

**Agenda Date: 8/15/2019**

---

### **REPORT TO BICYCLE AND PEDESTRIAN ADVISORY COMMISSION**

#### **SUBJECT**

Active Transportation Plan Working Session and Concept Improvements

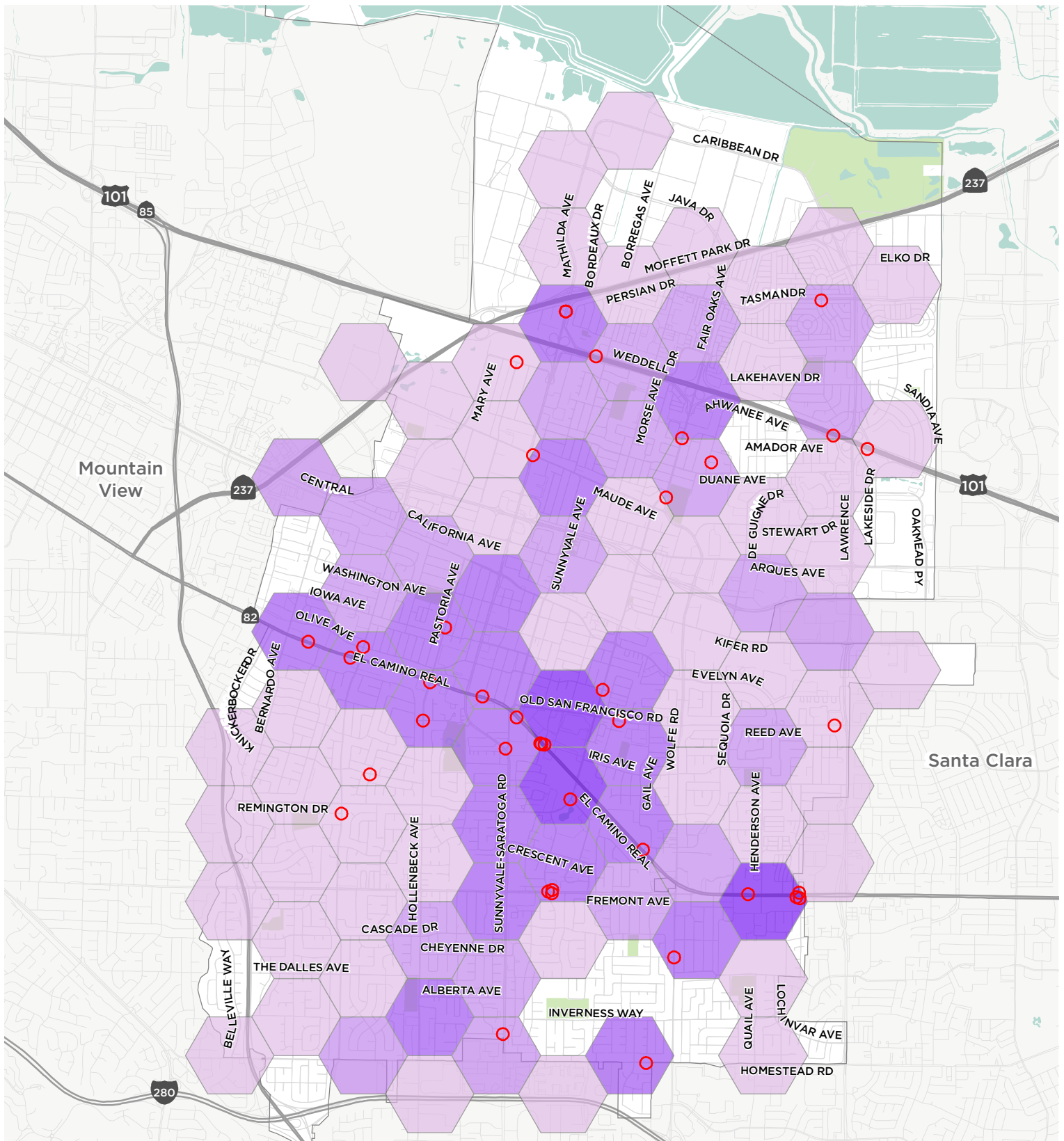
The Sunnyvale Bike Map could be found online at:  
<https://sunnyvale.ca.gov/civicax/filebank/blobdload.aspx?BlobID=24003>.

The project team will present bicycle and pedestrian collision data and level of traffic stress analysis for bicycling in Sunnyvale.

The goal of the Study Session is to:

1. Gather feedback on existing bicycle and pedestrian infrastructure in Sunnyvale.
2. Collect input on priority destinations and routes for walking and bicycling, including routes to and from schools.
3. Identify concept improvements to make walking and biking safer and more convenient.

The information collected would help the project team to develop priority pedestrian's zones, to make recommendations on routes to and from schools, and to identify new and improved infrastructure in the bicycle network.



# City of Sunnyvale Active Transportation Plan Pedestrian Collisions

Number of Crashes Involving a Pedestrian



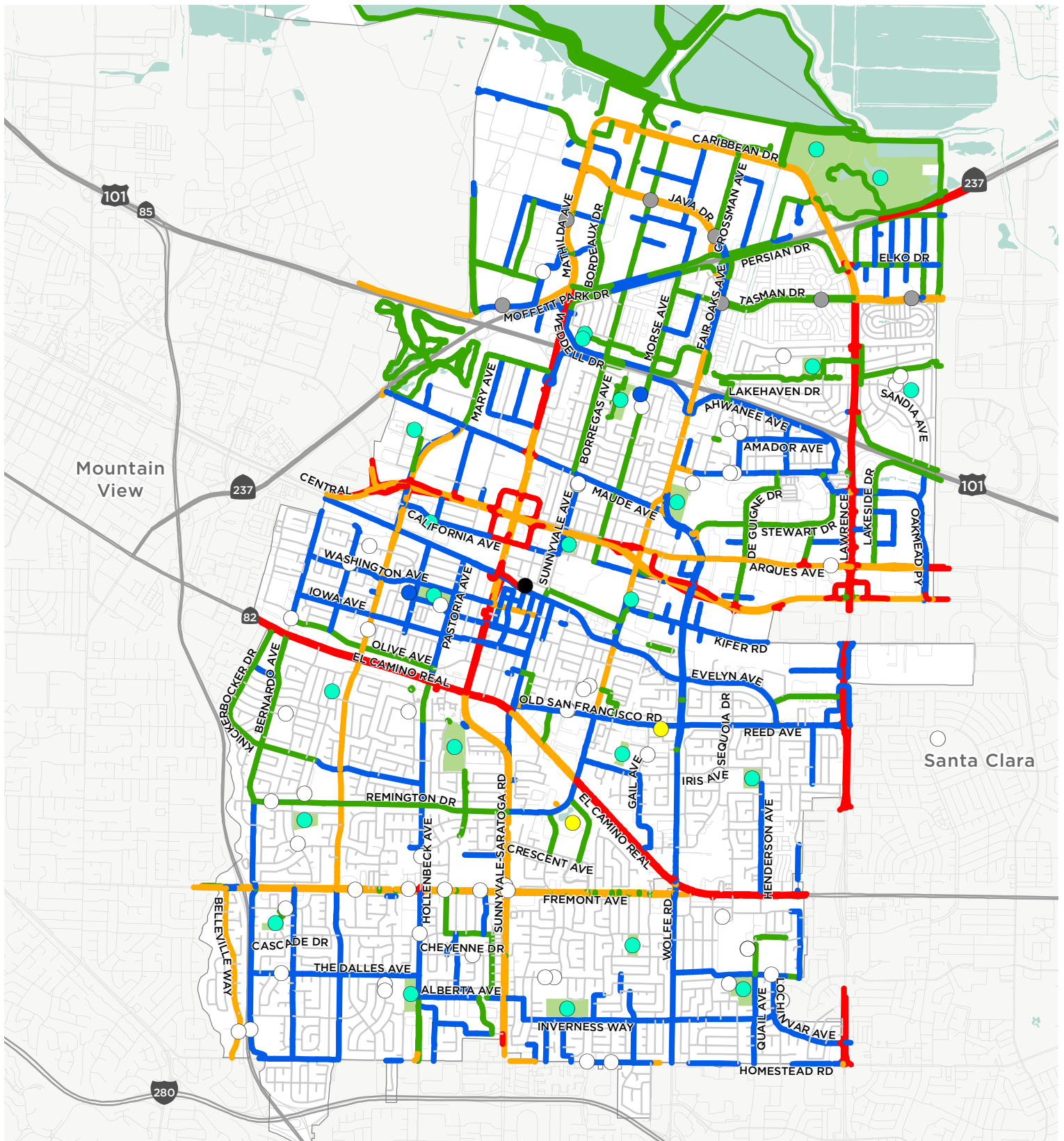
○ Pedestrian Killed or Severely Injured



Data Source:  
TIMS/SWITRS 2014-2018







# City of Sunnyvale Active Transportation Plan



## Bicycle Level of Traffic Stress

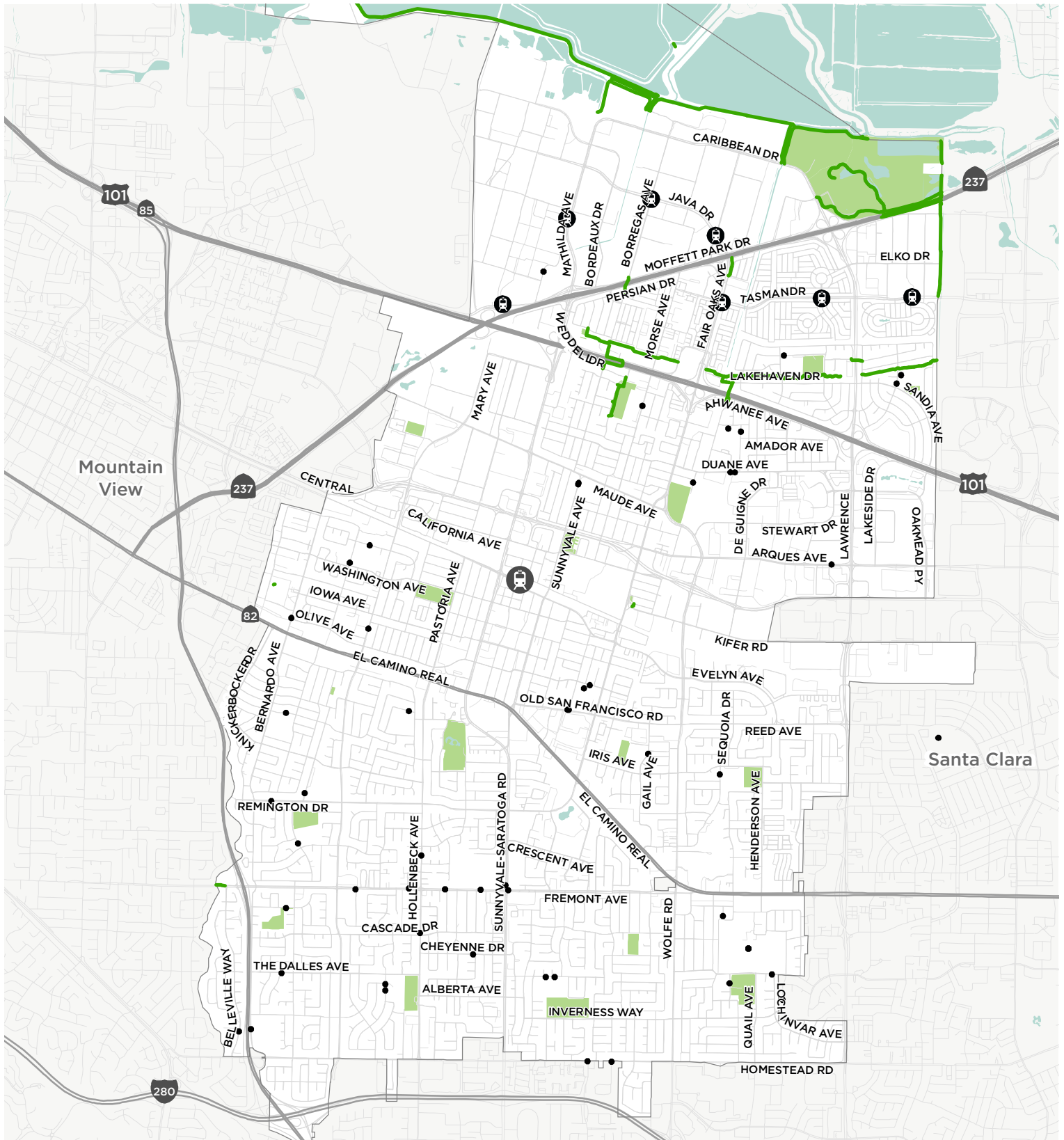
- Level 1 All Ages & Abilities
- Level 1 All Ages and Abilities (Residential)
- Level 2 Average Adult
- Level 3 Confident Adult
- Level 4 Fearless Adult

## Points of Interest


- Caltrain
- Community Center
- Library
- Park
- School
- VTA Station






Data Source:  
OpenStreetMap





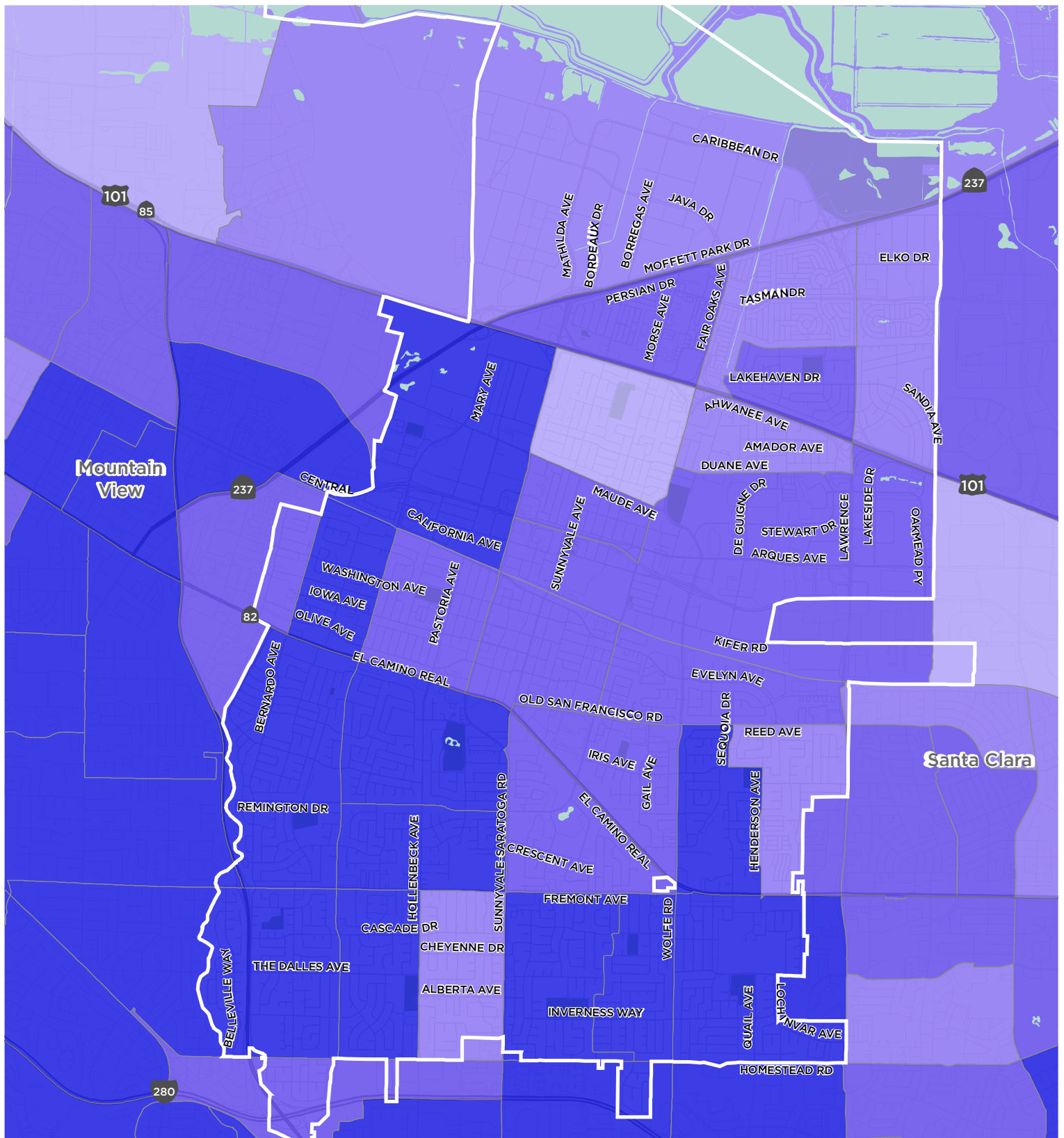
## City of Sunnyvale Active Transportation Plan Existing Pedestrian Network




-  Sunnyvale Caltrain Station
-  VTA Light Rail Stations
-  Parks
-  Schools
-  Class I Shared-Use Path

Data Source:  
OpenStreetMap

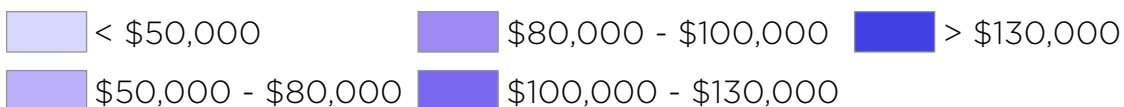




# City of Sunnyvale Active Transportation Plan

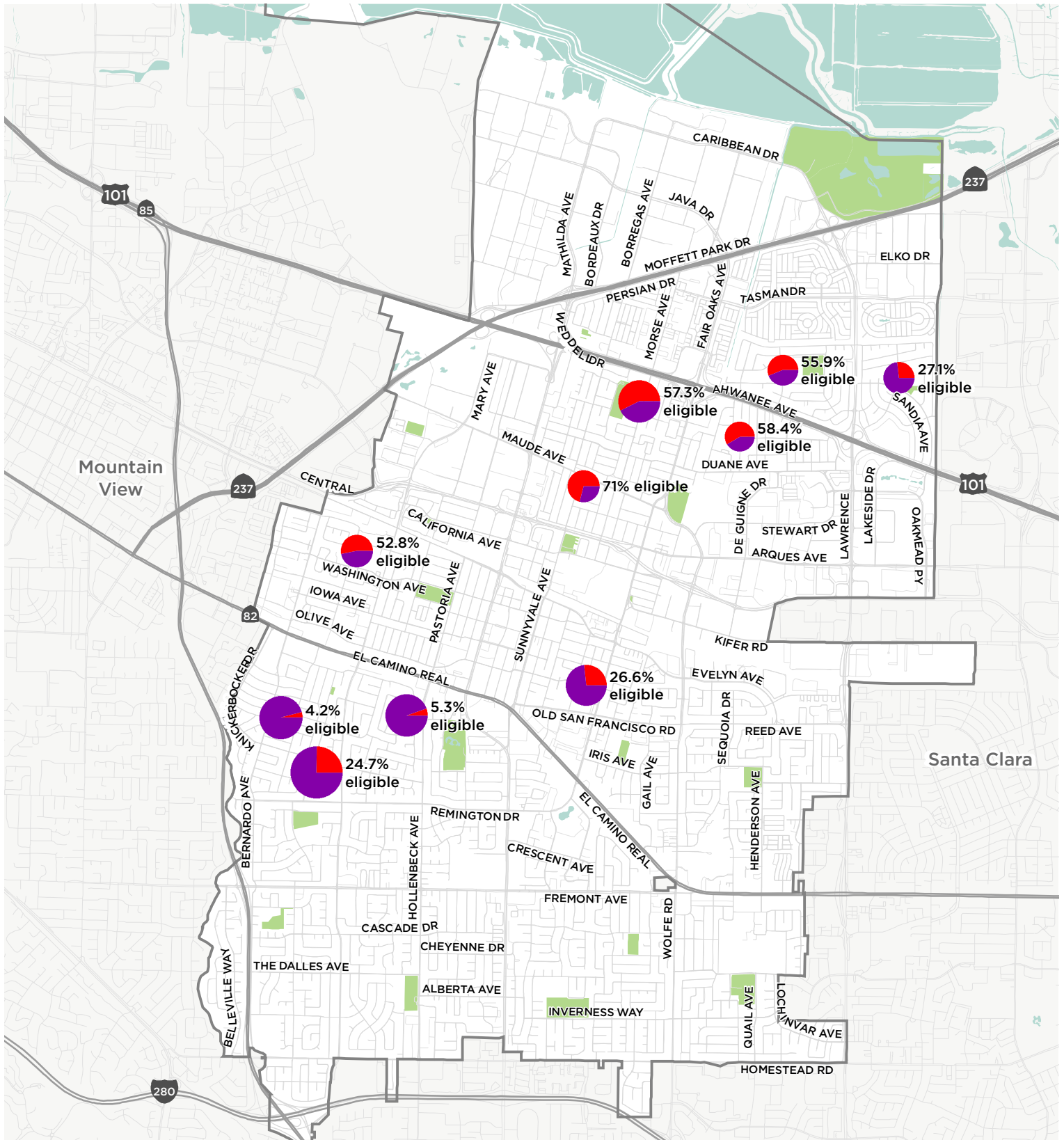


## Median Household Income




Data Source:  
American Community Survey  
2013 - 2017





## City of Sunnyvale Active Transportation Plan



### Free and Reduced Price Meal Eligibility



Data Source:  
California Department  
of Education