



















# UNSIGNALIZED LEFT TURNS FROM EL CAMINO REAL

LOCATION	CURRENT, MIXED FLOW	DEDICATED LANE
Between Mary and Hollenbeck		
Taaffe		
Murphy		
Between Sunnyvale and Cezanne		 *
Between Cezanne and Fair Oaks		
Between Fair Oaks and Maria		 *
West of Maria		
Between Maria and Wolfe		
Helen		 *

-  Signalized
-  Unsignalized
-  New Signal
-  Proposed Right Turn Only
- \* Requested by City

ALL OTHER SIGNALIZED INTERSECTIONS REMAIN SIGNALIZED  
WITH LEFT TURNS