

# County of Santa Clara

## Planning and Development

### Office of the County Surveyor

County Government Center

70 West Hedding Street, E. Wing, 7<sup>th</sup> Floor

San Jose, California 95110

(408) 299-5730



April 15, 2015

Ms. Neelima Palacherla, Executive Officer  
LAFCO

70 W. Hedding Street  
11<sup>th</sup> Floor, East Wing  
San Jose, CA 95110

**SUBJECT: Sunnyvale Pocket Annexation No. 1 "SV03 - Butcher's Corner"**

The attached Exhibit "A" dated April 15, 2015 of the territory proposed to be annexed to the City of Sunnyvale entitled:

**Sunnyvale Pocket Annexation No. 1 "SV03 - Butcher's Corner"**

is in accordance with Government Code Section 56757 (c)(2). The boundaries of said territory are completely surrounded by the City of Sunnyvale and are definite and certain. The proposal is in compliance with the Local Agency Formation Commission's road annexation policies.

Per the Local Agency Formation Commission and the State Board of Equalization, this Pocket annexation does not require a legal description.



*William F. Slepnikoff*  
\_\_\_\_\_  
William F. Slepnikoff, PLS  
Deputy County Surveyor

Date signed: April 15, 2015

**RECEIVED**

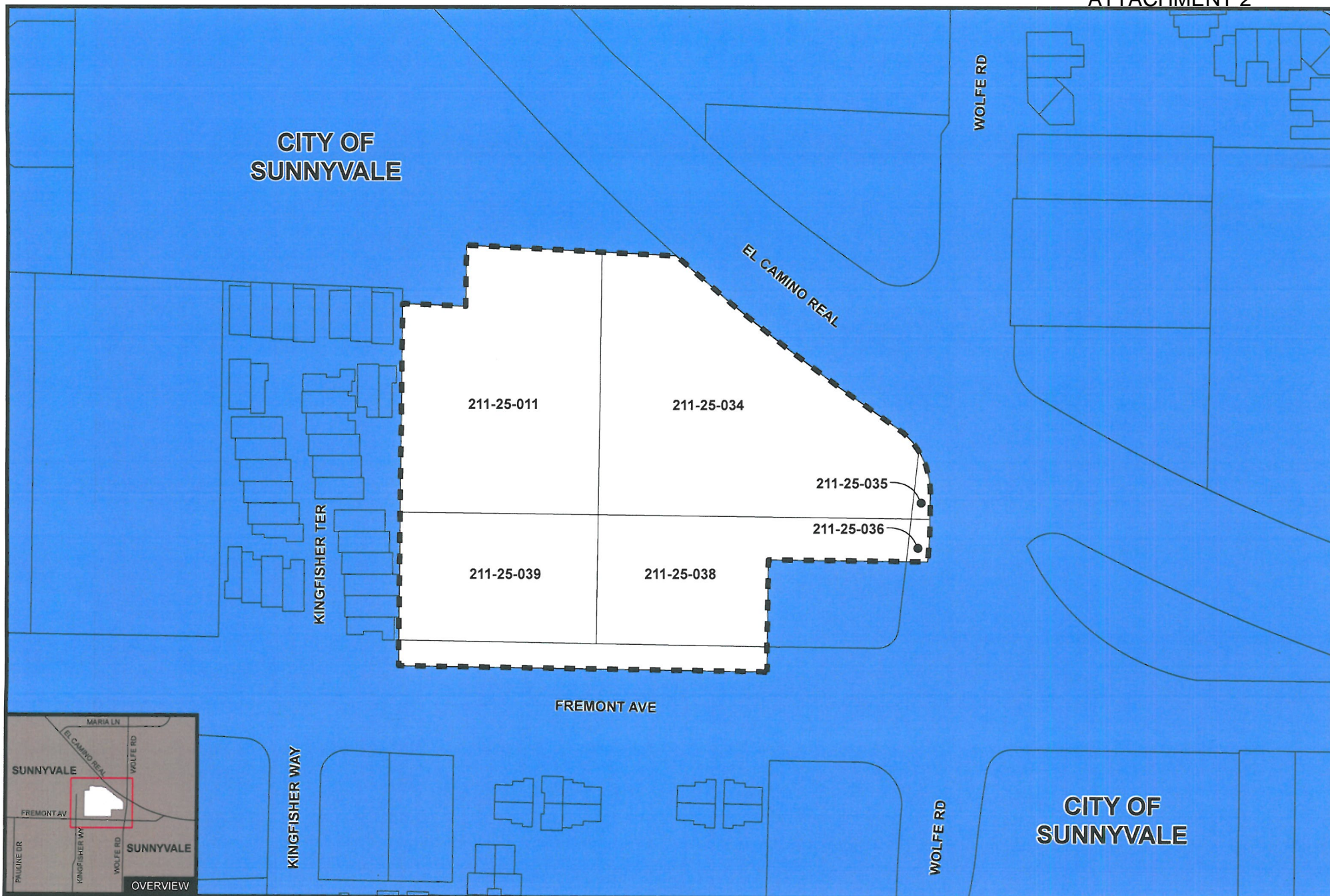
JUN 29 2015

Attachments:  
Exhibit "A" (PSV-1)

Board of Supervisors: Mike Wasserman, Cindy Chavez, Dave Cortese, Ken Yeager, S. Joseph Sanjivan  
County Executive: Jeffrey V. Smith

**PLANNING DIVISION**








**County of Santa Clara**  
 Department of Planning and Development  
 Office of the County Surveyor  
 County Government Center, East Wing  
 70 West Hedding Street, 7th Floor  
 San Jose, California 95110

TITLE:

**EXHIBIT "A"**  
**Sunnyvale Pocket Annexation No. 1**  
**SV03 - Butcher's Corner**  
**5.5 Acres +/-**

Prepared by the Office of the County Surveyor  
 April 15, 2015  
 Gwendolyn Gee, County Surveyor

LEGEND:

-  Area of Annexation
-  Sunnyvale Incorporated Lands
-  Unincorporated Lands
- 211-25-011** Assessor's Parcel Number

