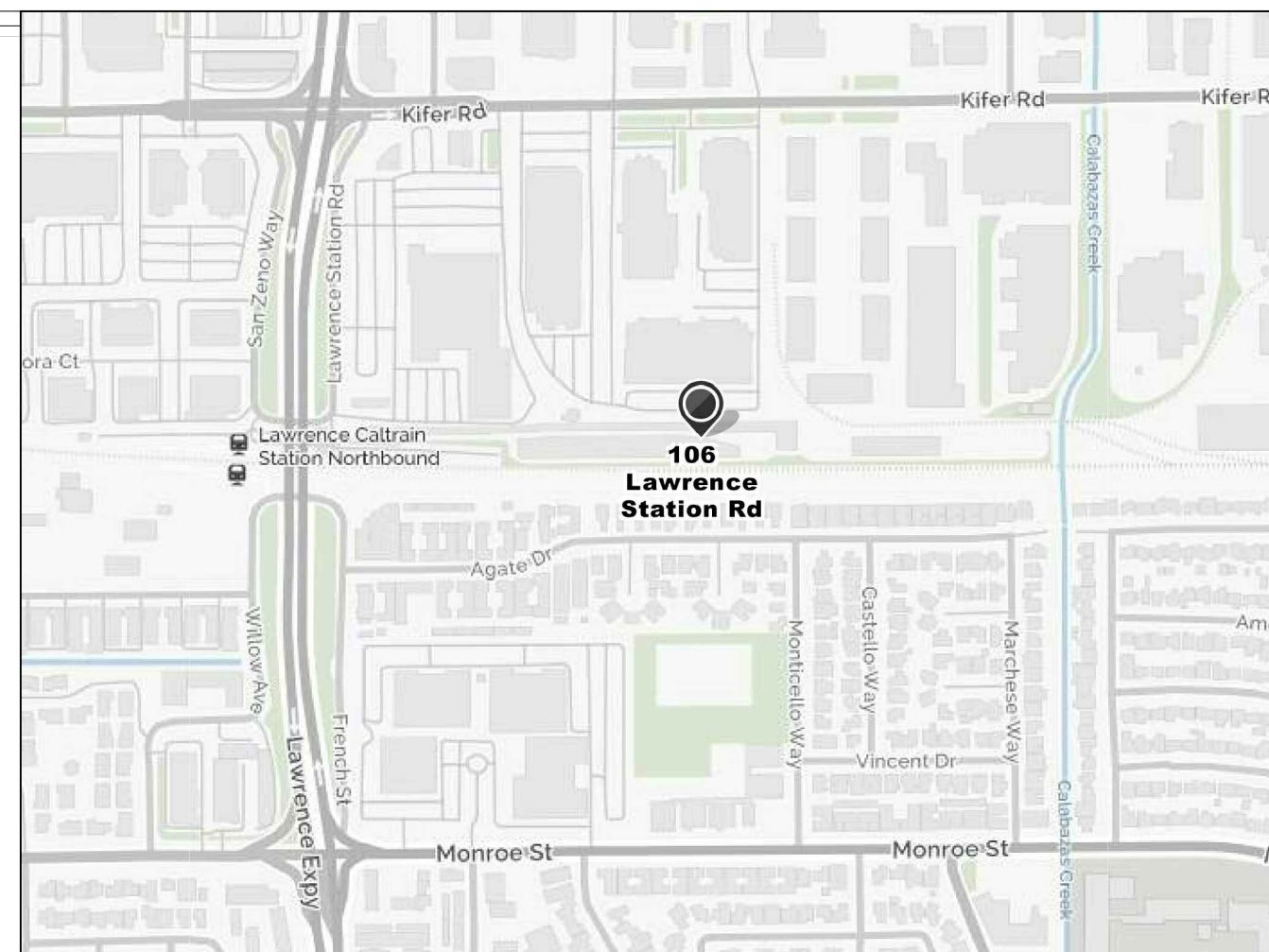




Commercial Real Estate
Due Diligence Management
3465 S. Arlington Rd. Suite E183
Akron, OH 44312
330.294.1077
www.amnational.net



SCALE : 1" = 50'

Legend of Symbols & Abbreviations

①	- Schedule B Item	☐	- Catch Basin Square
①	- Possible Encroachment	⚡	- Fire Hydrant
R.O.W.	- Right of Way	⊗	- Water Meter
℄	- Centerline	⊗	- Water Regulator
C	- Calculated	⊗	- Fire Dept. Conn.
M	- Measured	⊗	- Indicator Valve
R	- Radius	⊗	- Water Valve
A	- Arc Length	⊗	- Utility Pedestal
D	- Delta Angle	⊗	- Electric Meter
☐	- Utility Cabinet	⊗	- Gas Meter
e	- Electric Vault	⊗	- Gas Valve
u	- Utility Vault	⊗	- Light Pole
fa	- Fire Alarm Vault	⊗	- Utility Pole
c	- Communication Vault	⊗	- Handicap Parking
⊗	- Manhole	⊗	- Flag Pole
⊗	- Sprinkler Valve	⊗	- Building Area
●	- Found Monument	⊗	- Concrete Area

NOTES

- THE PROJECT IS REQUIRED TO MEET CALIFORNIA MANDATORY MEASURES AND LEED SILVER LEVEL WITH VERIFICATION BY A LEED AP.
- A PRELIMINARY STORMWATER MANAGEMENT PLAN SHOULD BE COORDINATED WITH THE LANDSCAPE PLAN.
- A QUALIFIED LANDSCAPE PROFESSIONAL SHALL TRIM THE PALM TREES ON SITE.

EASEMENT/SCHEDULE

- 10'-0" UTILITY EASEMENT (#8751)
- 80'-0" FLOOD CONTROL AND STORM WATER DRAINAGE EASEMENT (#C554)
- 10'-0" POWER POLE AND WIRE EASEMENT (#523)
- CALTRANS EASEMENT (#1772)
- 10'-0" PUBLIC UTILITY EASEMENT (#H220)
- 10'-0" PUBLIC SERVICE EASEMENT (#H243)
- 10'-0" UTILITY EASEMENT (#H254)
- 10'-0" COMMUNICATIONS/FACILITIES AND RAILROAD EASEMENT (COURT ORDER)

ENLARGED SITE PLAN

SCALE: 1"=20'-0"

PARCEL A
BK 523, MAPS, PG 1

PARCEL 43
BK 216, PG 27

MATCH LINE BELOW

MATCH LINE ABOVE

PARCEL 55
BK 216, PG 27


PARCEL 37
BK 216, PG 27

SOUTHERN PACIFIC TRANSPORTATION CO.
PARCEL 63
BK 216, PG 27



25422 Trabuco Road
Lake Forest, California
v. 949.505.4752
www.AREAssociates.com

Suite 105-A
926.50-2790
f. 949.505.4165
ken@AREAssociates.com



JOB NUMBER
DRAWN BY
SCALE
DATE
REV/NO/

17010
KRC
1"=50'-0"
17 JAN 17
17 MAR 05
17 MAR 07
17 MAR 24

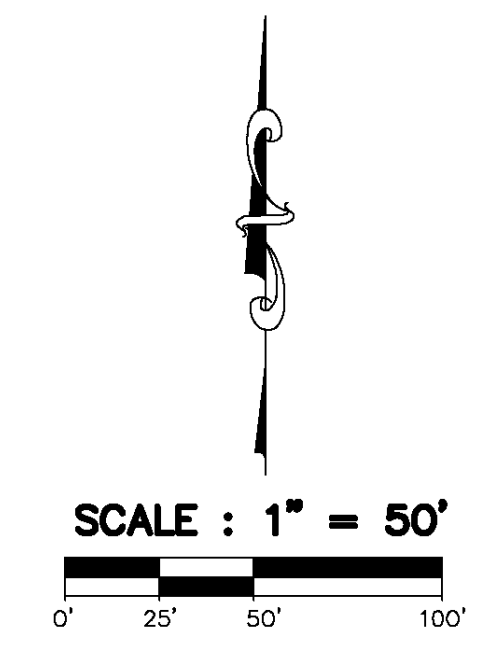
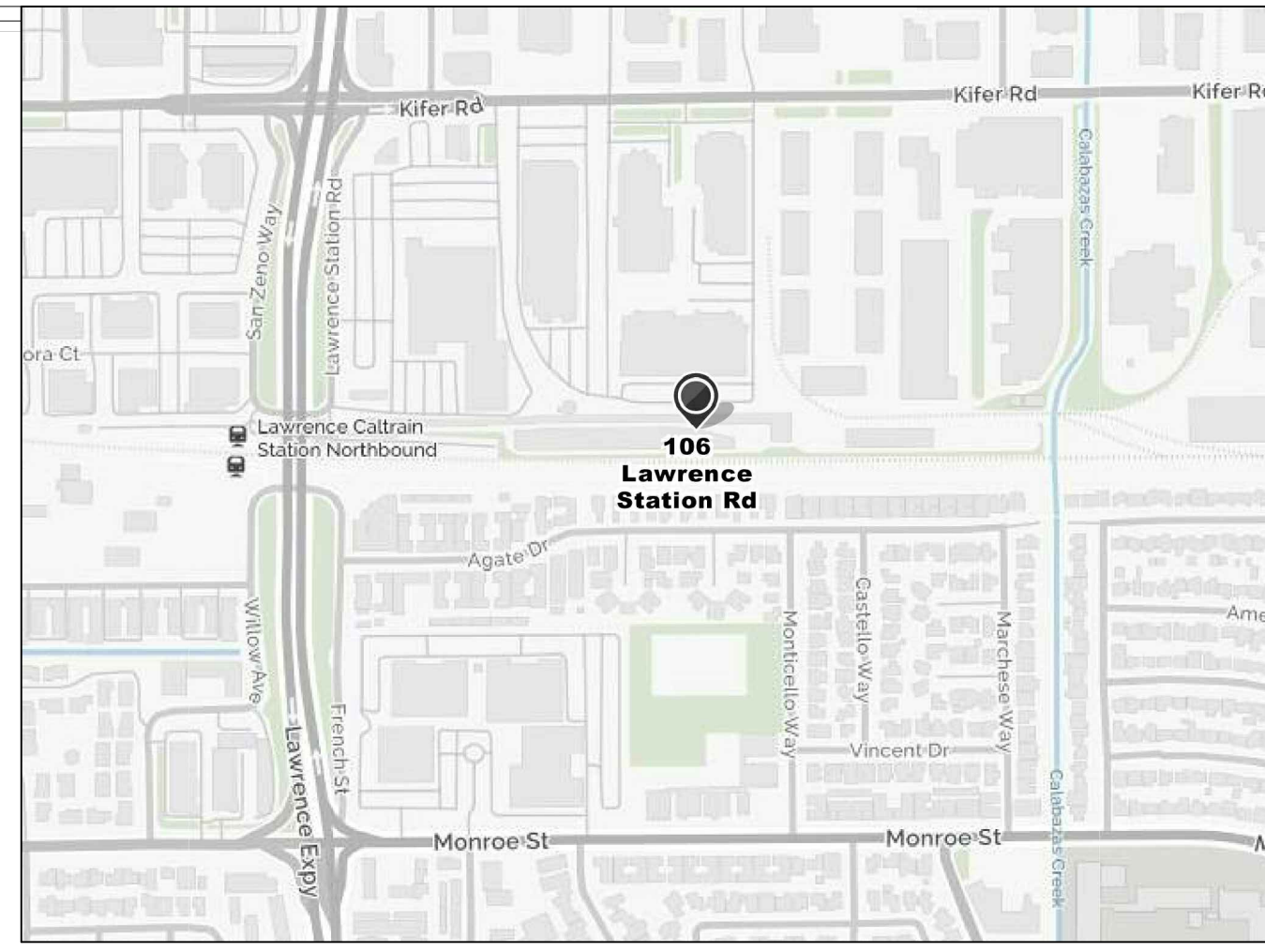
THIS DOCUMENT IS THE PROPERTY OF ARE ASSOCIATES, INC. AND IS NOT TO BE REPRODUCED OR TRANSMITTED IN ANY FORM OR BY ANY MEANS, ELECTRONIC OR MECHANICAL, INCLUDING PHOTOCOPYING, RECORDING, OR BY ANY INFORMATION STORAGE AND RETRIEVAL SYSTEM, WITHOUT THE WRITTEN PERMISSION OF ARE ASSOCIATES, INC. ARE ASSOCIATES, INC. IS NOT RESPONSIBLE FOR ANY ERRORS OR OMISSIONS IN THIS DOCUMENT. © 2017 ARE ASSOCIATES, INC. All rights reserved.

SITE PLAN WITH DISABLED ACCESS
EXTRA SPACE STORAGE #1538
106 LAWRENCE STATION ROAD, SUNNYVALE, CALIFORNIA

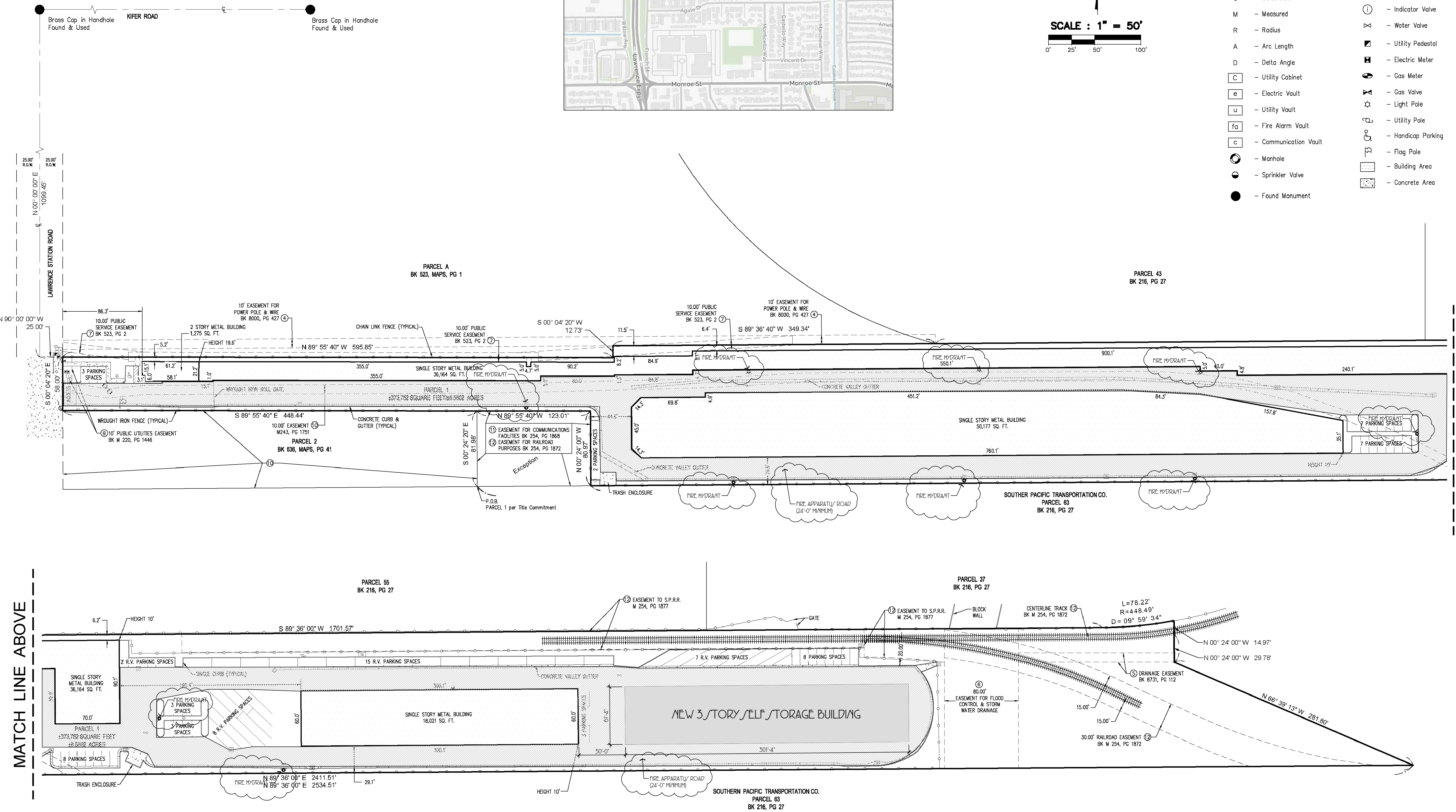
1



Commercial Real Estate
Due Diligence Management
3465 S. Arlington Rd. Suite E183
Akron, OH 44312
330.294.1077
www.amnational.net



Legend of Symbols & Abbreviations			
①	- Schedule B Item	■	- Catch Basin Square
①	- Possible Encroachment	⦿	- Fire Hydrant
R.O.W.	- Right of Way	⊗	- Water Meter
℄	- Centerline	⊗	- Water Regulator
C	- Calculated	⊗	- Fire Dept. Conn.
M	- Measured	⊗	- Indicator Valve
R	- Radius	⊗	- Water Valve
A	- Arc Length	■	- Utility Pedestal
D	- Delta Angle	⊗	- Electric Meter
C	- Utility Cabinet	⊗	- Gas Meter
e	- Electric Vault	⊗	- Gas Valve
u	- Utility Vault	⊗	- Light Pole
fa	- Fire Alarm Vault	⊗	- Utility Pole
c	- Communication Vault	⊗	- Handicap Parking
⊗	- Manhole	⊗	- Flag Pole
⊗	- Sprinkler Valve	■	- Building Area
●	- Found Monument	■	- Concrete Area



ARE Associates
Architecture Real Estate
25422 Trabuco Road
Lake Forest, California
v. 949.305.4752
www.AREAssociates.com

STATE OF CALIFORNIA
Kenneth K. Carrell
No. C-23871
Exp. 10/31/17
LICENSED ARCHITECT

JOB NUMBER: 17010
DRAWN BY: KKC
DATE: 17 JAN 17
REV: 17 MAR 03
REV: 17 MAR 07
REV: 17 MAR 24

106 Lawrence Station Road, Sunnyvale, California

FIRE APPARATUS ACCESS ROAD AND HYDRANT PLAN

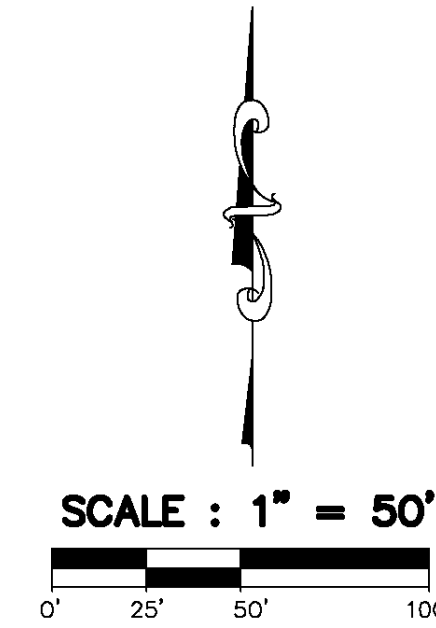
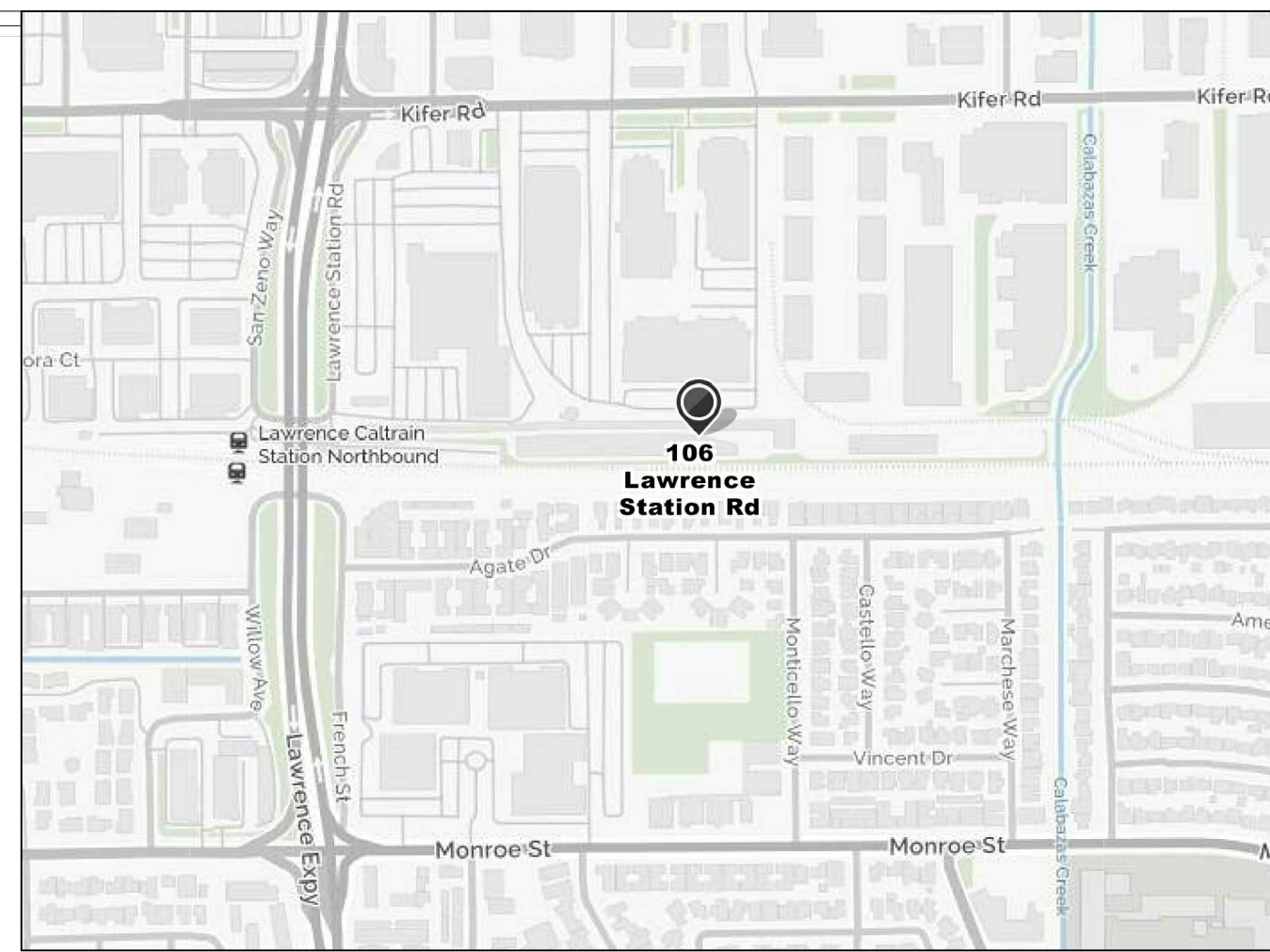
EXTRA SPACE STORAGE #1538

106 LAWRENCE STATION ROAD, SUNNYVALE, CALIFORNIA

2

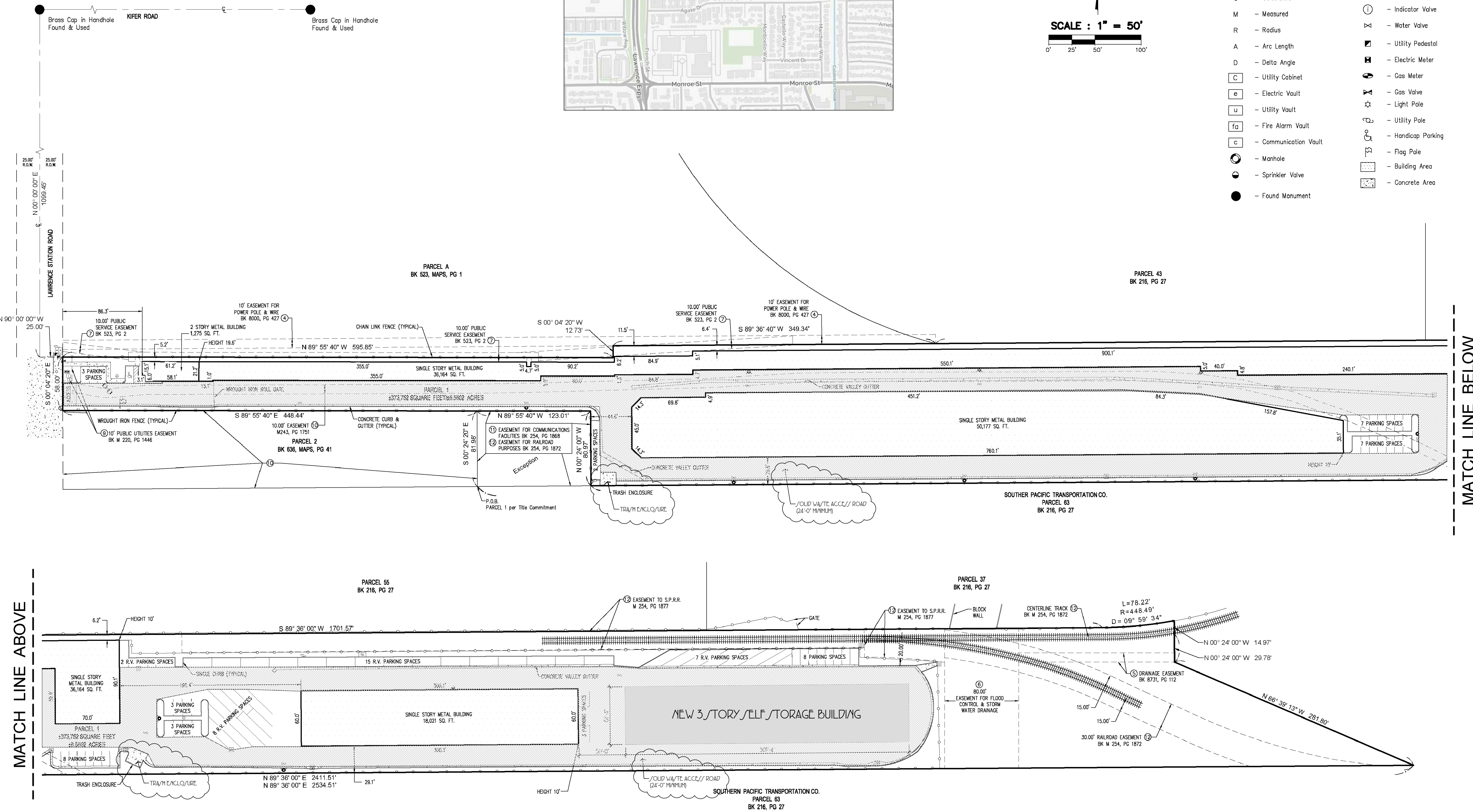


Commercial Real Estate
Due Diligence Management
3465 S. Arlington Rd. Suite E183
Akron, OH 44312
330.294.1077
www.amnational.net



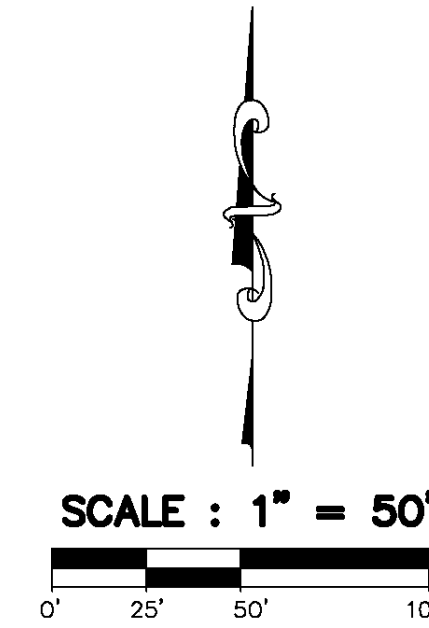
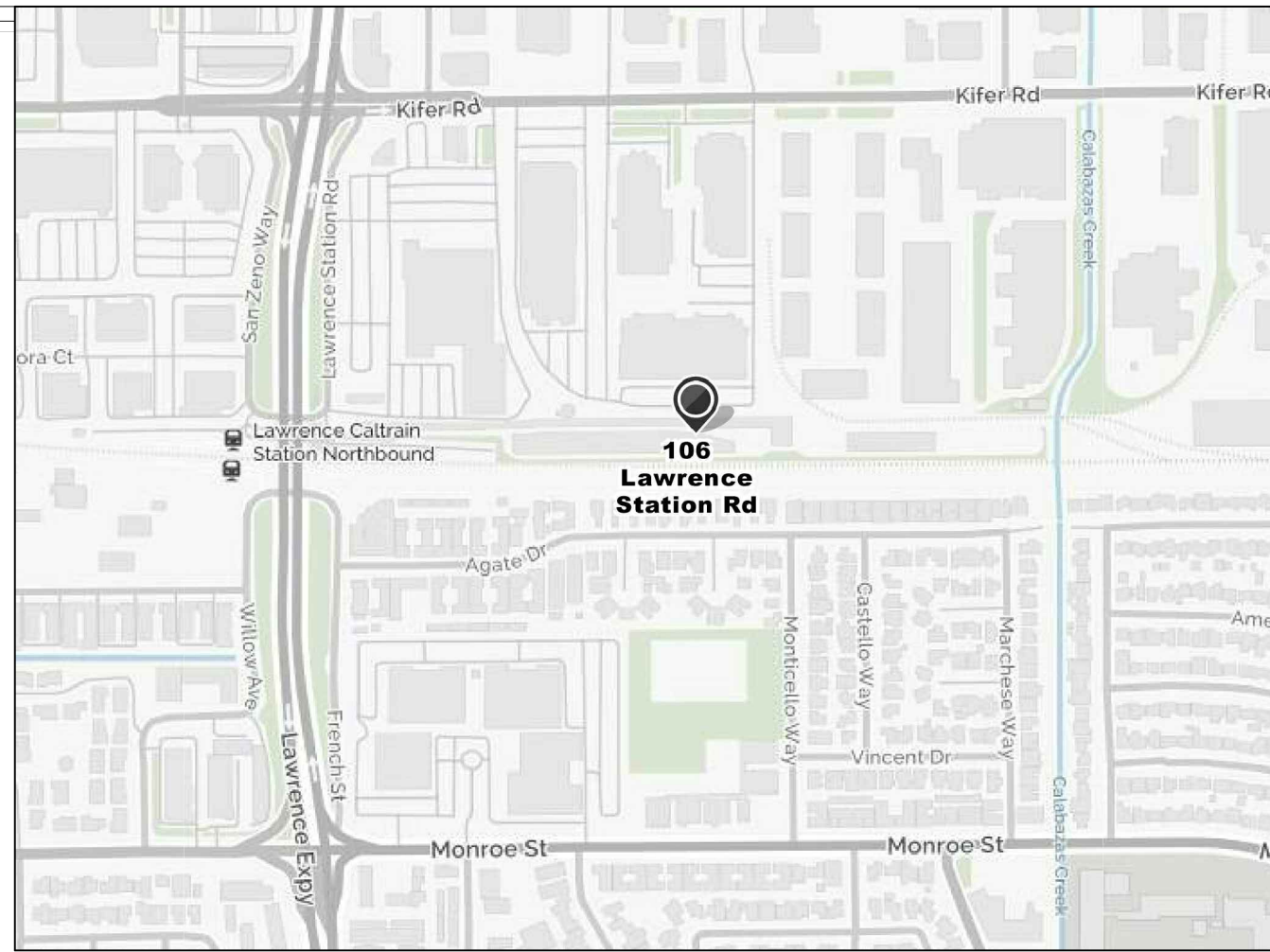
Legend of Symbols & Abbreviations

- | | |
|---------------------------|------------------------|
| ① - Schedule B Item | ☐ - Catch Basin Square |
| ① - Possible Encroachment | ⚡ - Fire Hydrant |
| R.O.W. - Right of Way | ⊗ - Water Meter |
| ℄ - Centerline | ⊗ - Water Regulator |
| C - Calculated | ⓘ - Fire Dept. Conn. |
| M - Measured | ⓘ - Indicator Valve |
| R - Radius | ⊗ - Water Valve |
| A - Arc Length | ⊗ - Utility Pedestal |
| D - Delta Angle | ⊗ - Electric Meter |
| ☐ - Utility Cabinet | ⊗ - Gas Meter |
| ⓔ - Electric Vault | ⊗ - Gas Valve |
| Ⓤ - Utility Vault | ⊗ - Light Pole |
| ☐ - Fire Alarm Vault | ⊗ - Utility Pole |
| ☐ - Communication Vault | ⊗ - Handicap Parking |
| ⊗ - Manhole | ⊗ - Flag Pole |
| ⊗ - Sprinkler Valve | ⊗ - Building Area |
| ● - Found Monument | ⊗ - Concrete Area |






























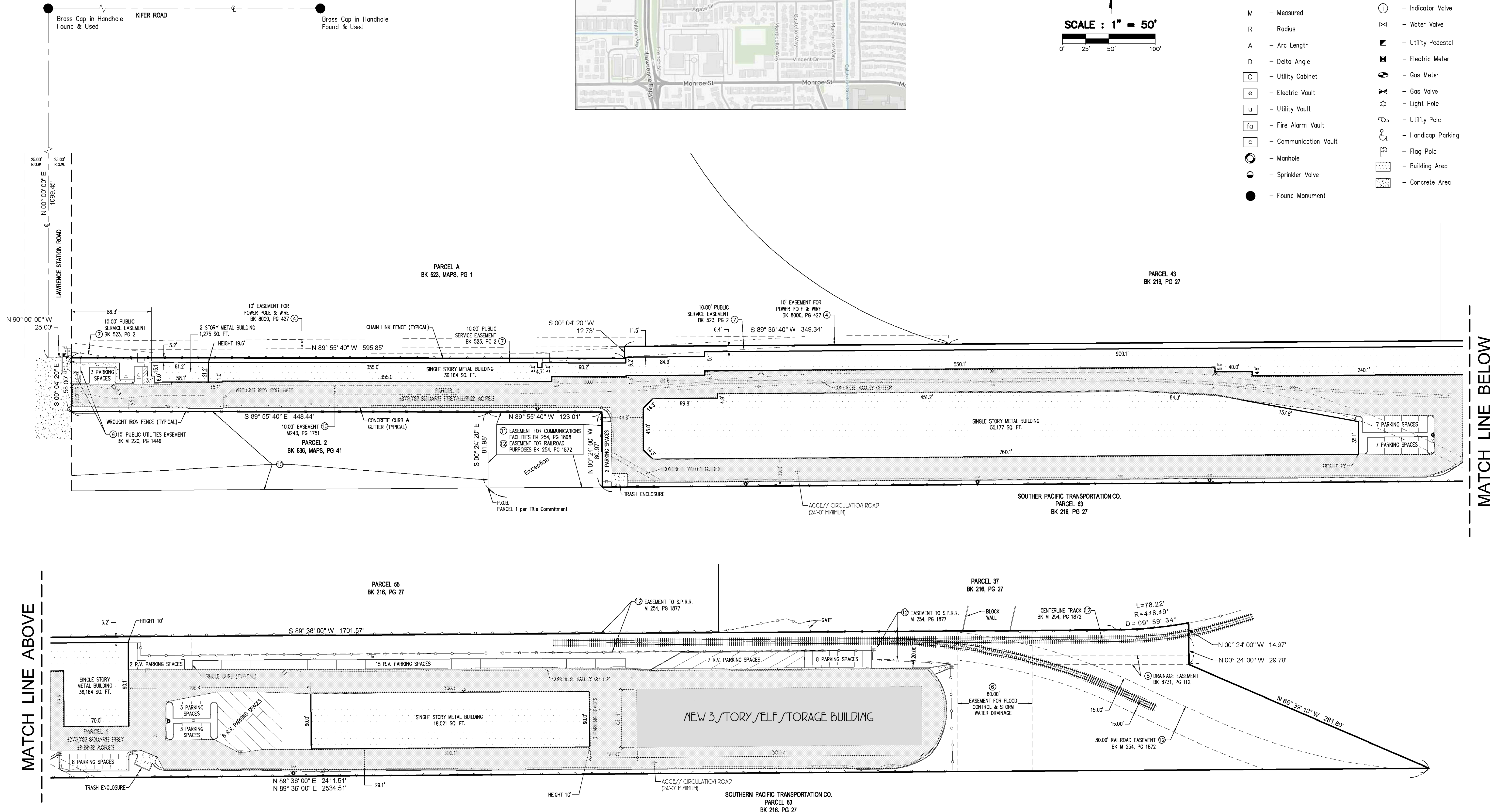


Commercial Real Estate
Due Diligence Management
3465 S. Arlington Rd. Suite E183
Akron, OH 44312
330.294.1077
www.amnational.net



Legend of Symbols & Abbreviations

- | | | | |
|---|-------------------------|---|----------------------|
|  | – Schedule B Item |  | – Catch Basin Square |
|  | – Possible Encroachment |  | – Fire Hydrant |
| R.O.W. | – Right of Way |  | – Water Meter |
|  | – Centerline |  | – Water Regulator |
| C | – Calculated |  | – Fire Dept. Conn. |
| M | – Measured |  | – Indicator Valve |
| R | – Radius |  | – Water Valve |
| A | – Arc Length |  | – Utility Pedestal |
| D | – Delta Angle |  | – Electric Meter |
| C | – Utility Cabinet |  | – Gas Meter |
|  | – Electric Vault |  | – Gas Valve |
|  | – Utility Vault |  | – Light Pole |
|  | – Fire Alarm Vault |  | – Utility Pole |
|  | – Communication Vault |  | – Handicap Parking |
|  | – Manhole |  | – Flag Pole |
|  | – Sprinkler Valve |  | – Building Area |
|  | – Found Monument |  | – Concrete Area |



25422 Trabuco Road
Lake Forest, California
v. 949.305.4752
www.AREAssociates.com

Suite 105-A
92630-2796
f. 949.305.4165
ken@AREAssociates.com



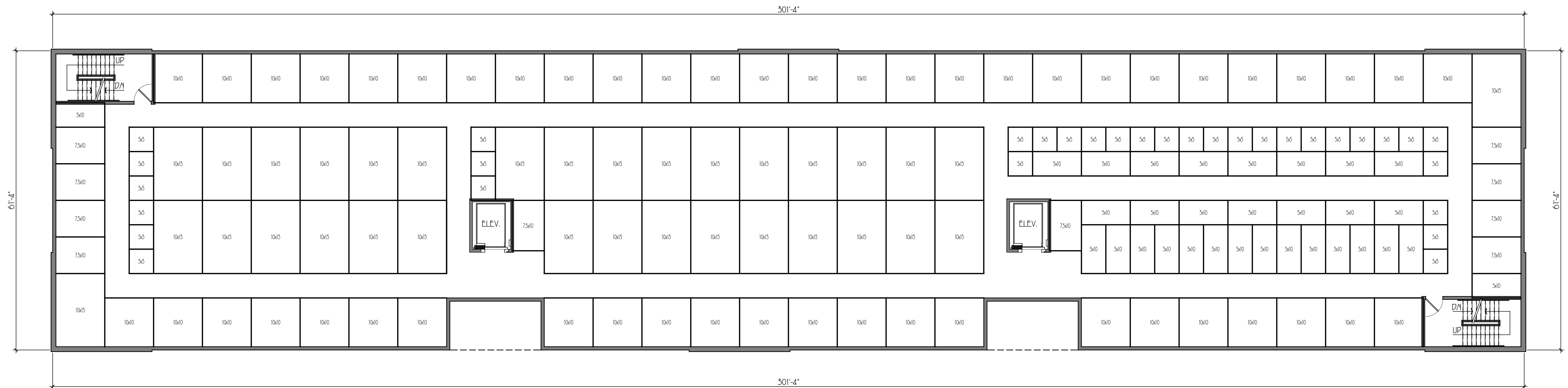
JOB NUMBER
DRAWN BY
SCALE
DATE
REVISIONS

17010
KKC
"=50'-0"
17 JAN 17
MAR 03
MAR 07
MAR 24

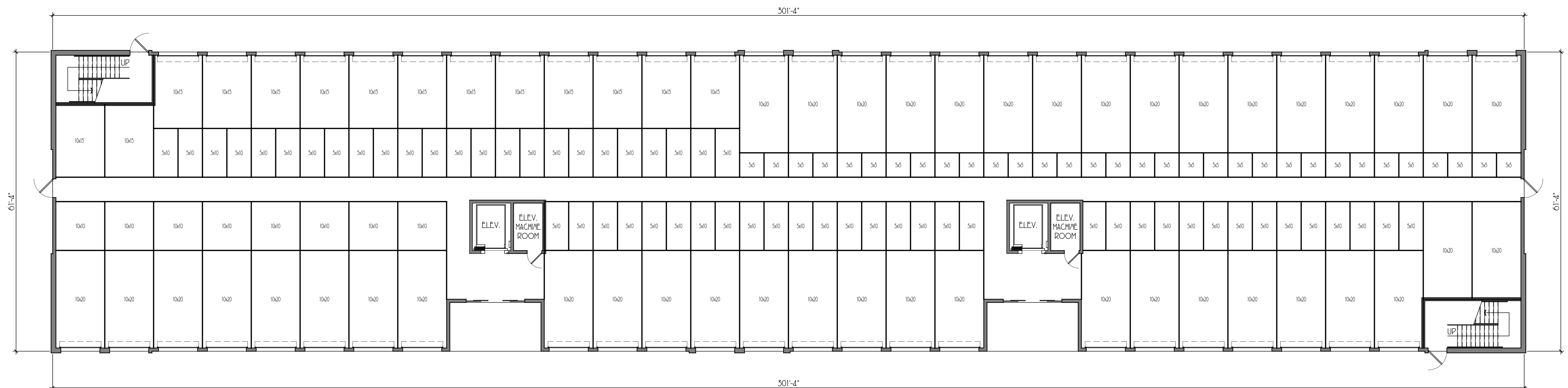
The drawings and specifications, and of ideas, designs, and arrangements represented thereby, are and shall remain the property of AIE Associates. No part of these documents may be copied, reproduced or used in connection with any work at project other than the specified project for which they have been prepared and developed without the written permission of AIE Associates. Visual contact with these documents and consultation with these documents and acceptance of these documents for assistance or acceptance of these specifications. Copyright © 2017, AIE Associates, all rights reserved.

PARKING AND CIRCULATION PLAN
EXTRA SPACE STORAGE #1538
106 LAWRENCE STATION ROAD, SUNNYVALE, CALIFORNIA

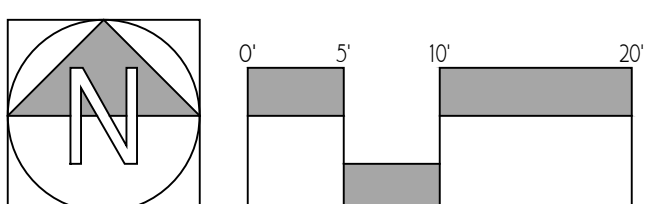
4

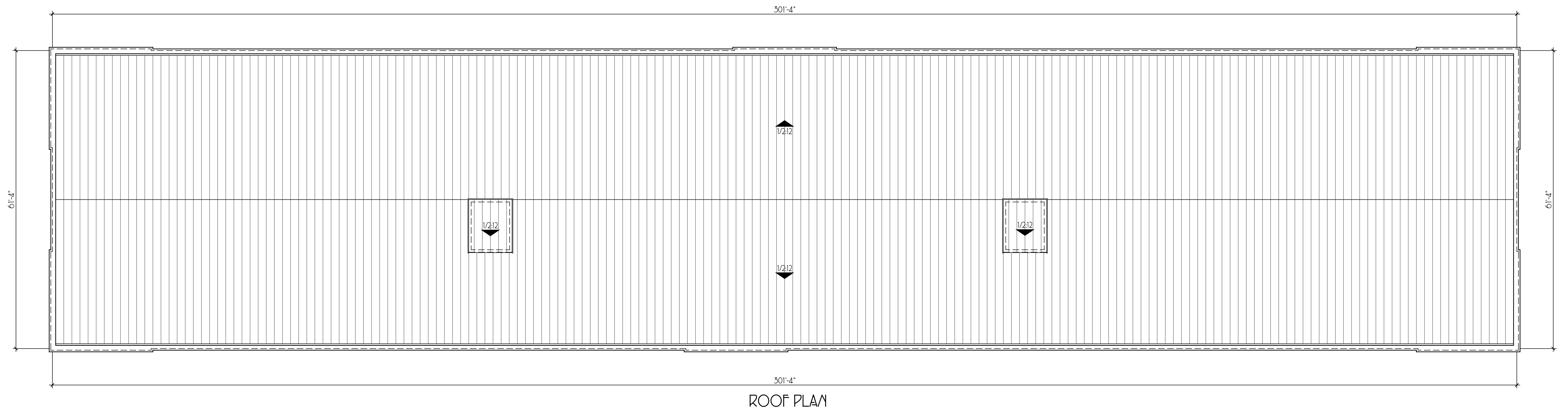


SECOND LEVEL FLOOR PLAN

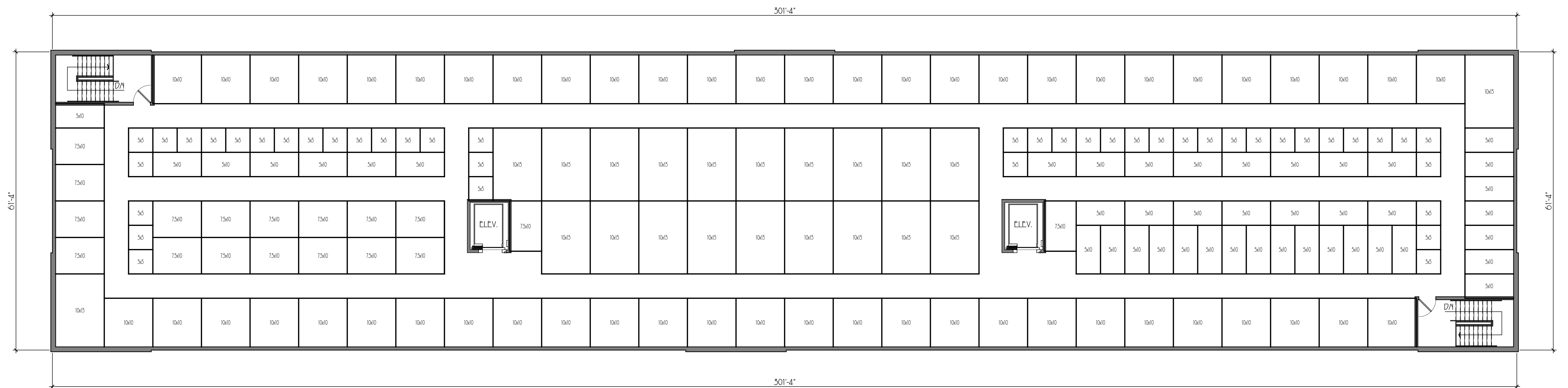


FIRST LEVEL FLOOR PLAN

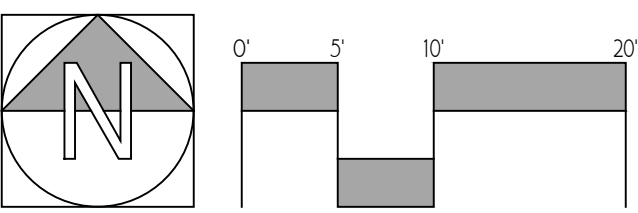


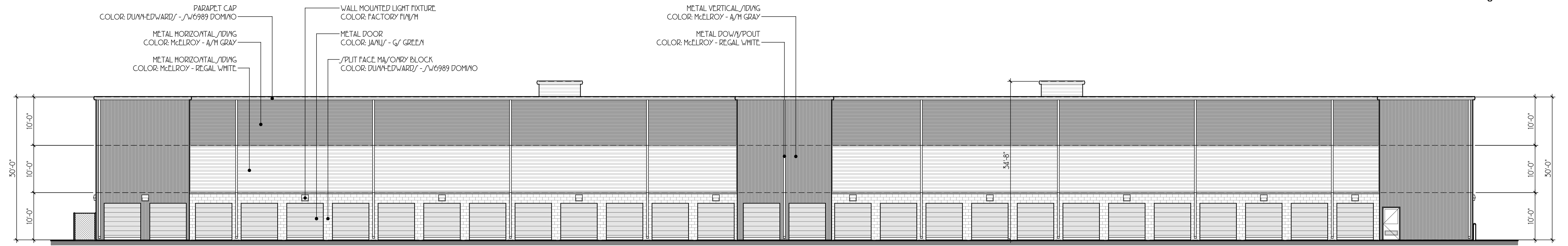


ROOF PLAN

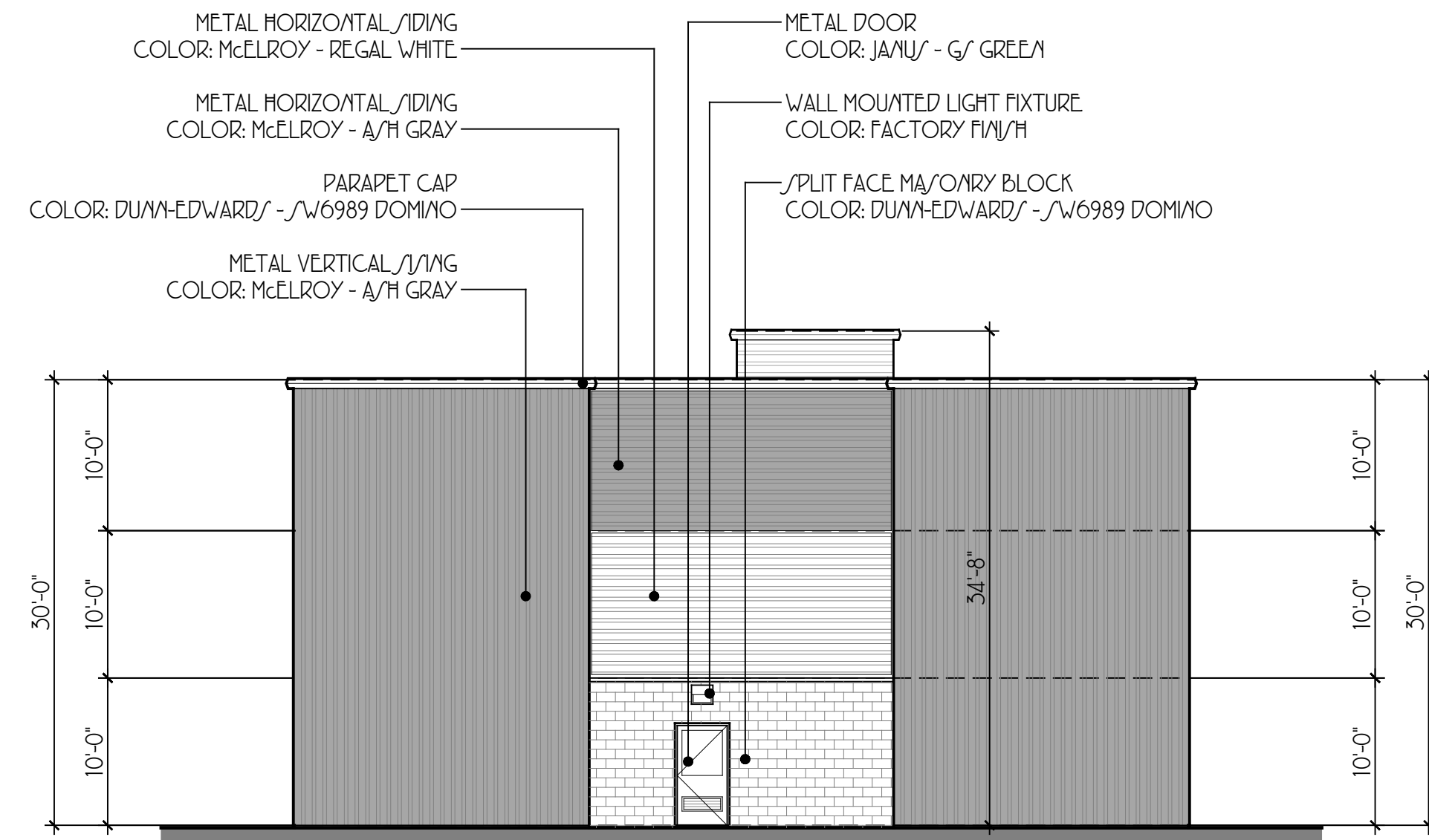


THIRD LEVEL FLOOR PLAN

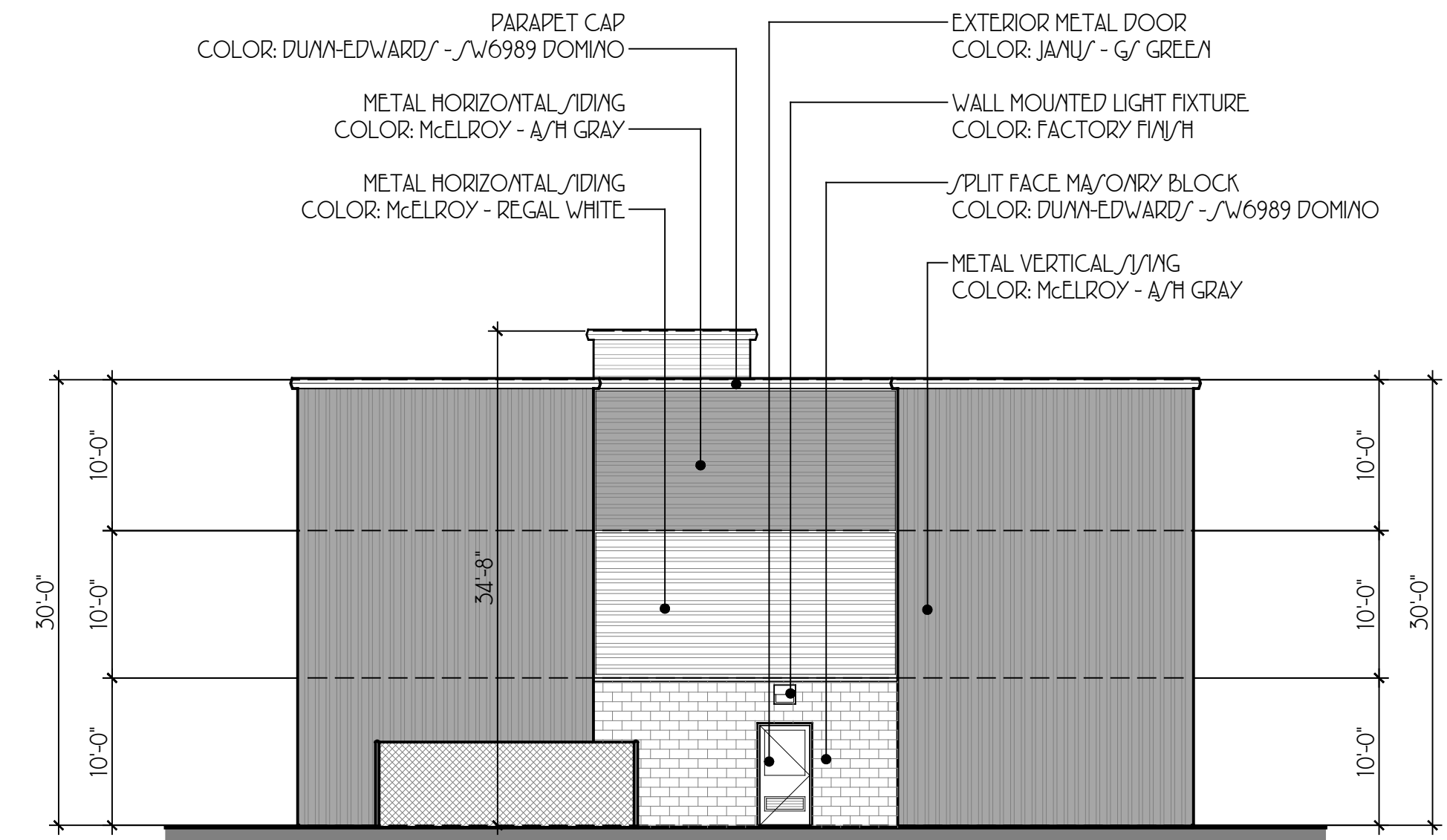




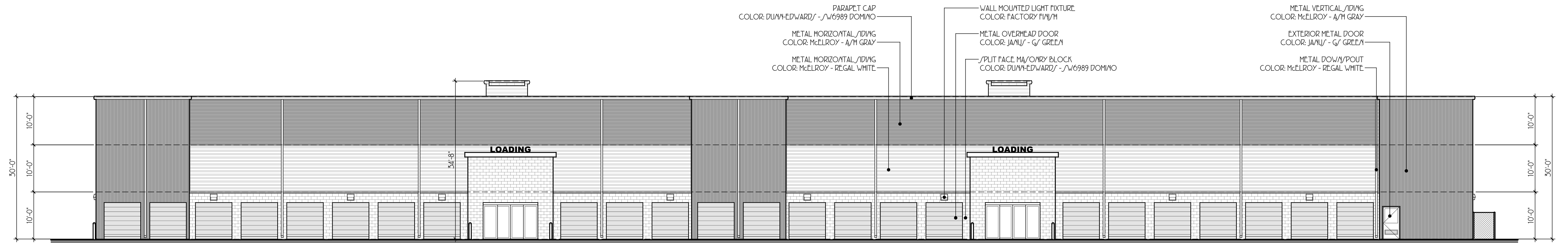
NORTH ELEVATION



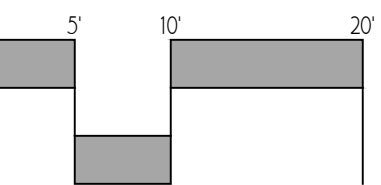
WEST ELEVATION



EAST ELEVATION

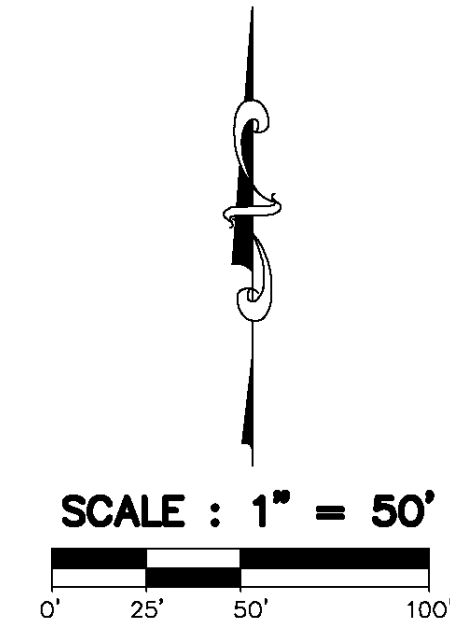
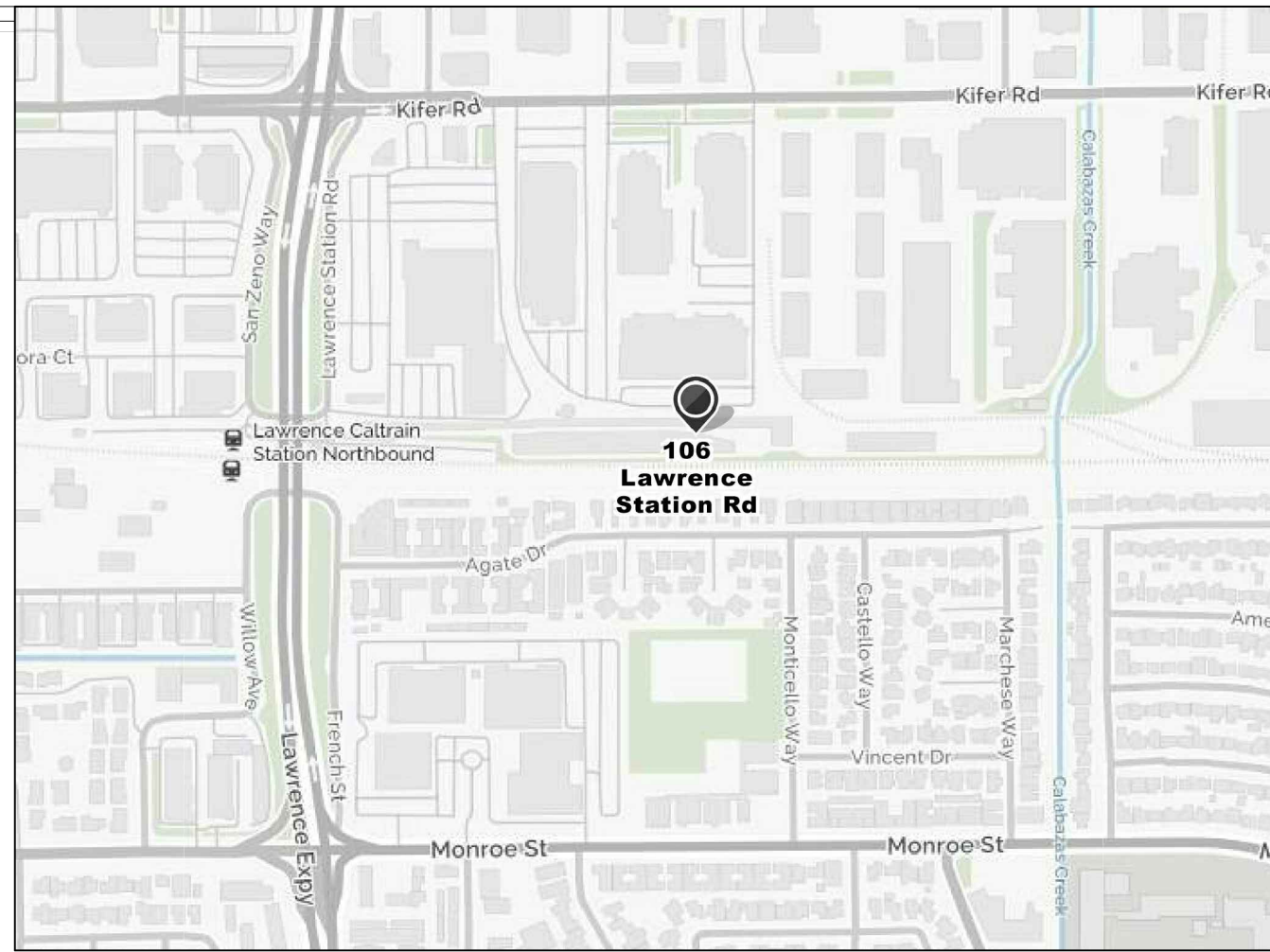


SOUTH ELEVATION































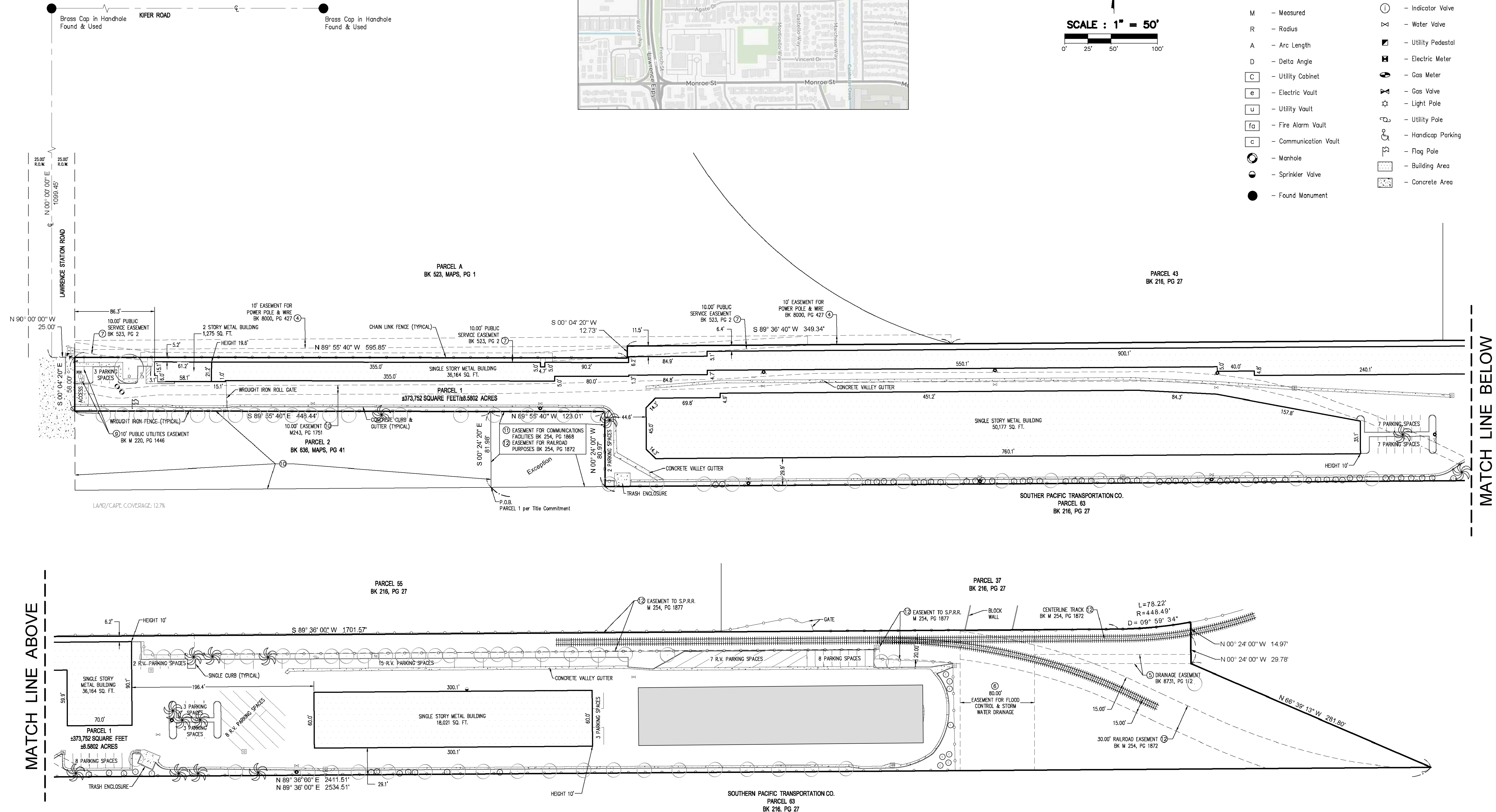


Commercial Real Estate
Due Diligence Management
3465 S. Arlington Rd. Suite E183
Akron, OH 44312
330.294.1077
www.amnational.net



Legend of Symbols & Abbreviations

- | | | | |
|---|-------------------------|---|----------------------|
|  | – Schedule B Item |  | – Catch Basin Square |
|  | – Possible Encroachment |  | – Fire Hydrant |
| R.O.W. | – Right of Way |  | – Water Meter |
|  | – Centerline |  | – Water Regulator |
| C | – Calculated |  | – Fire Dept. Conn. |
| M | – Measured |  | – Indicator Valve |
| R | – Radius |  | – Water Valve |
| A | – Arc Length |  | – Utility Pedestal |
| D | – Delta Angle |  | – Electric Meter |
|  | – Utility Cabinet |  | – Gas Meter |
|  | – Electric Vault |  | – Gas Valve |
|  | – Utility Vault |  | – Light Pole |
|  | – Fire Alarm Vault |  | – Utility Pole |
|  | – Communication Vault |  | – Handicap Parking |
|  | – Manhole |  | – Flag Pole |
|  | – Sprinkler Valve |  | – Building Area |
|  | – Found Monument |  | – Concrete Area |



25422 Trabuco Road
Lake Forest, California
v. 949.305.4752
www.AREAssociates.com

Suite 105-A
92630-2796
f. 949.305.4165
ken@AREAssociates.com



JOB NUMBER
DRAWN BY
SCALE
DATE
REVISIONS

17010
KKC
"=50'-0"
17 JAN 17
MAR 03
MAR 07
MAR 24

The drawings and specifications, and all ideas, designs, and management systems represented therein, are and shall remain the property of AEC Associates. No part of these documents may be copied, reproduced or used in connection with any work or project other than the specified project for which they have been prepared and developed without the written permission of AEC Associates. Vandal contact with these documents shall constitute a breach of the terms of the contract and shall result in a claim for damages. All drawings and specifications are submitted on the basis of acceptance of these restrictions. Copyright © 2010, AEC Associates, all rights reserved.


EXISTING LANDSCAPE PLAN
EXTRA SPACE STORAGE #1538
106 LAWRENCE STATION ROAD, SUNNYVALE, CALIFORNIA




ANGELES BLOCK COMPANY
COLOR: SPLIT FACE - COOL GRAY



MASONRY PAINT
SHERWIN-WILLIAMS
COLOR: SW 6989 DOMINO




McELROY METAL
COLOR: REGAL WHITE



McELROY METAL
COLOR: ASH GRAY



McELROY METAL
COLOR: MATTE BLACK



JANUS DOORS
COLOR: GS GREEN

MATERIAL BOARD

EXTRA SPACE STORAGE #1538

106 LAWRENCE STATION ROAD

NEAR KIFER ROAD

SUNNYVALE, CALIFORNIA

DATE: 17 JAN 24

ARE Associates
Architecture Real Estate

25422 Trabuco Road
Lake Forest, California
v. 949.305.4752
www.AREAssociates.com

Suite 105-A
92630-2796
f. 949.305.4165
ken@AREAssociates.com