





FIG. 1.7 PEERY PARK DISTRICT PATTERN




SafetyZone

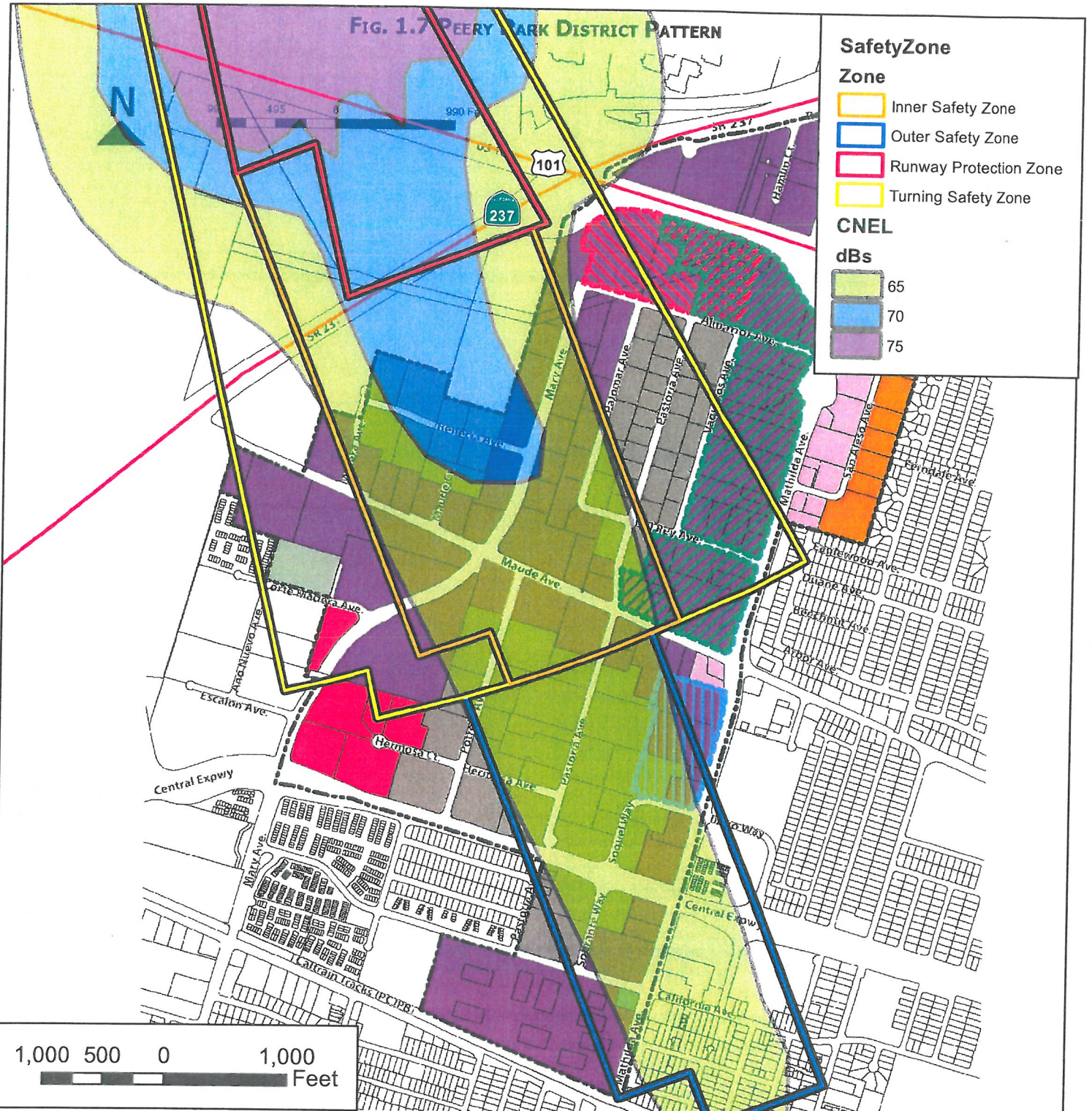
Zone











-  Inner Safety Zone
-  Outer Safety Zone
-  Runway Protection Zone
-  Turning Safety Zone

CNEL

dBs

-  65
-  70
-  75



					
INNOVATION EDGE	PLACES OF ASSEMBLY OVERLAY	FUTURES SITES	MIXED INDUSTRY CORE	NEIGHBORHOOD TRANSITION	MIXED COMMERCIAL EDGE
					
ACTIVITY CENTER	ACTIVITY CENTER OVERLAY	PUBLIC FACILITIES	PLAN AREA BOUNDARY		