

Sunnyvale Elections Map Comments

Community Meeting and Refinement Workshop September 26, 2019

Map 107 (4 dots, 0 Boy Scout dots)

The portion of District 5 that extends past Hollenbeck Avenue into District 4 breaks up a community of interest (i.e. West Valley neighborhood) in District 4.

Maps 107, 120, and 121 are all good at capturing the mobile home park south of Highway 101 (and adjacent to North Fair Oaks Avenue (i.e. Fairoaks Mobile Lodge).

The mobile home park south of Highway 101 (i.e. Fairoaks Mobile Lodge) has stated that they do not want to be part of the SNAIL district.

POST-IT NOTE (Serge):

- Nice compact grouping of communities of interest.
- Captures all mobile home parks to the north.
- Maybe areas 4 and 5 could be made a little more compact.
- Areas 1, 2, and 3 in presidential election years.

Map 111 (7 dots, 11 Boy Scout dots)

The portion of District 6 that dips south of Highway 101 (next to N Fair Oaks Avenue) splits a Latino community into two districts (i.e. Districts 5 and 6).

A boy scout questioned why Peery Park was included with District 6. A community member (Linda Davis) responded that it is because it is a large economic generator for the city and some voters might consider it an asset to be included in their district.

District 1 should include the small portion of District 5 south of the railroad and the portion of District 2 that is north of El Camino Real.

POST-IT NOTE (Serge):

- Nice, compact grouping of communities of interest with good choice of main boundaries.
- Would prefer Area 1 to include small area 5 portion south of railroad and small area 2 north of El Camino Real.
- Would prefer small area 3 portion west of Hollenbeck to be in area 2.
- Not necessary to have zero population data.
- Captures all mobile home parks to the north, but (?? handwriting is illegible) part of San Miguel
- Areas 1, 5, and 6 in presidential election years
- Try to avoid carving San Miguel while still retaining little mobile home park south of 101

Map 112 (1 dot, 0 Boy Scout dots)

District 1 should include the mobile home park south of Highway 101 (i.e. Fairoaks Mobile Lodge).

This map does not respect the school district boundaries.

POST-IT NOTE:

- Why is the little bit of area 2 south of railroad not captured by area 6?
- Not crazy about the straddling of ECR for area 4
- Small mobile home park south of 101 not captured in area 1.
- DO NOT LIKE IT

Map 120 (12 dots, 6 Boy Scout dots)

Mostly don't like it; I much prefer map 121.

District 3 should include the portion of District 5 that extends east of Hollenbeck Ave to respect the Fremont High attendance area boundary.

The portion of District 6 that extends below El Camino Real should be included in District 5.

Like that the districts come together at the downtown.

POST-IT NOTE 1:

- Population deviations too large.
- Tries too hard to have as many areas as possible touching El Camino Real
- Not crazy about areas 5 and 6 straddling the railroad
- Captures all mobile home parks to the north
- Prefer 121 in same style
- Areas 1, 2, 6 in presidential election years

POST-IT NOTE 2:

- Good high percentage of ethnic empowered districts

POST-IT NOTE 3:

- I like how CUSD and Santa Clara school districts honored

POST-IT NOTE 4:

- I like how several district come together in small area for common interest

POST-IT NOTE 5:

- Don't split Nimitz (change line along Alberta)
- Align along Stockmeir Elementary School boundary west of Sunnyvale Saratoga Road and south of Remington
- Include the area around Sunnyvale Saratoga and El Camino

Map 121 (7 dots, 1 Boy Scout dot)

The latest version of this map puts the portion of District 2 west of Hollenbeck Avenue with District 3.

This map has a lot of jutting corners.

The parts of District 1 south of El Camino Real possibly associate more with District 3.

POST-IT NOTE:

- Nice grouping of communities of interest with good geographical partitioning
- Captures all mobile home parks to the north
- Areas 1, 4, 5 in presidential years
- Not as crazy about areas 1 and 5 going across railroad
- Could fix area 2 “intruding” into area 3

[Map 126 \(3 dots, 0 Boy Scout dots\)](#)

This map splits the school district boundaries; do not like.

Maps 126 and 127 do not have a nuanced understanding of the community like the other maps capture.

POST-IT NOTE:

- Not a good grouping of communities of interest.
- Do not like it.

[Map 127 \(3 dots, 0 Boy Scout dots\)](#)

(No public comments on this map.)

POST-IT NOTE:

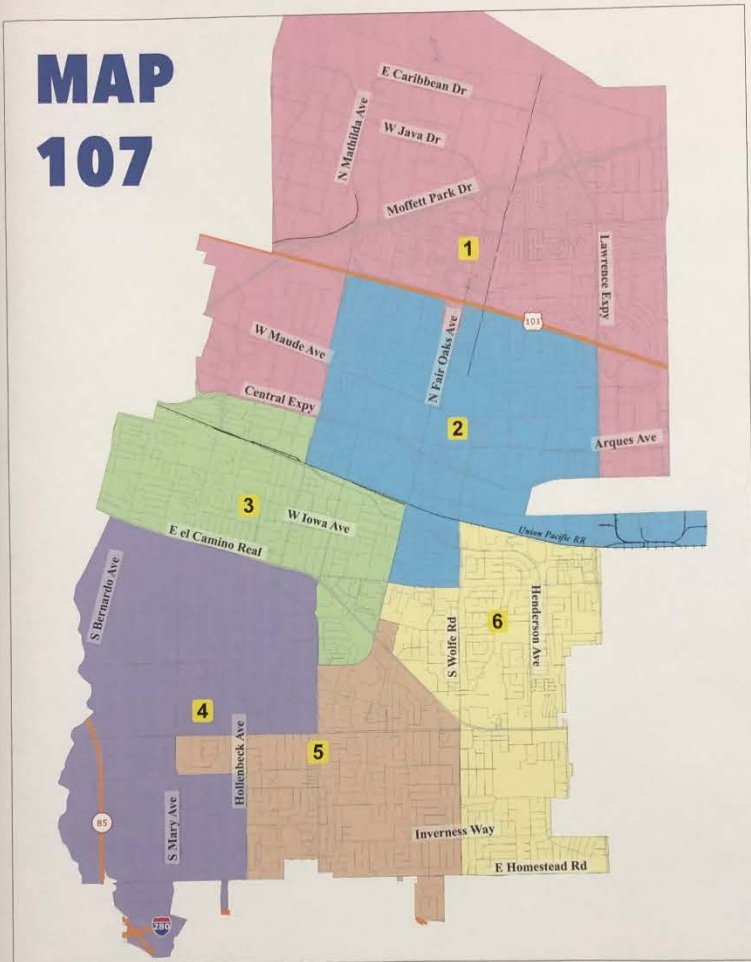
- Not a good grouping of communities of interest.
- Do not like it.



Sunnyvale

Building a New Council Election System

MAP 107



Place
Dot(s) Here:



BOY SCOUTS



Map 107 Comments:

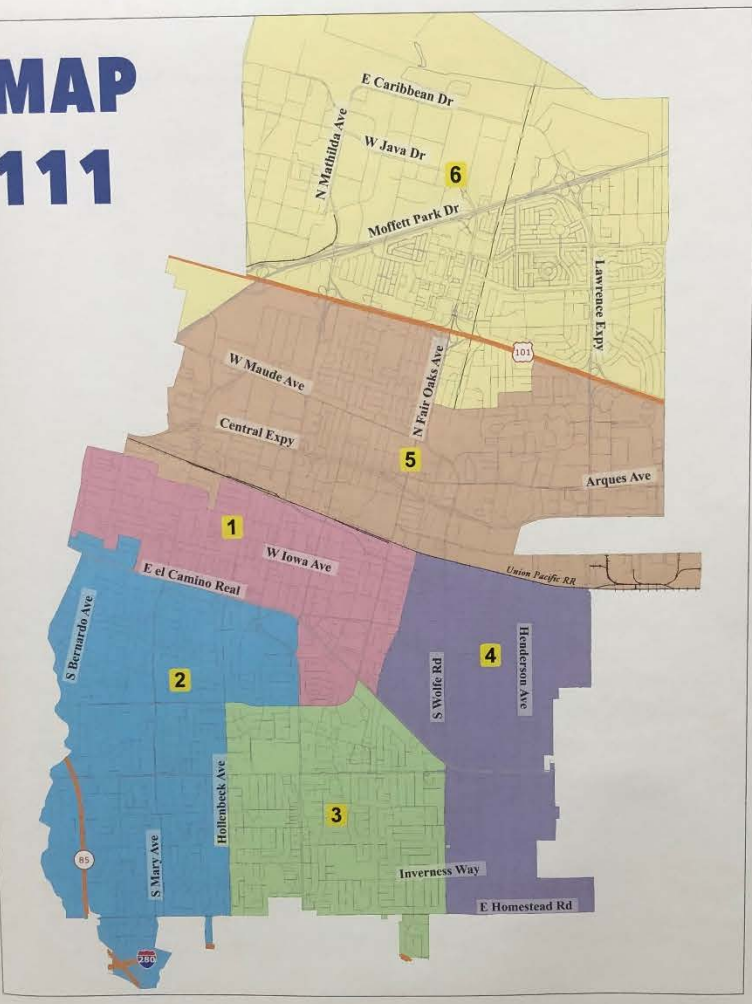
107 - when council system
is implemented, it should
be done in a way that
allows for the most
flexible council system
possible. It should be
able to be changed
at any time.



Sunnyvale

Building a New Council Election System

MAP 111



Place
Dot(s) Here:



7

BOY SCOUTS



Map 111 Comments:

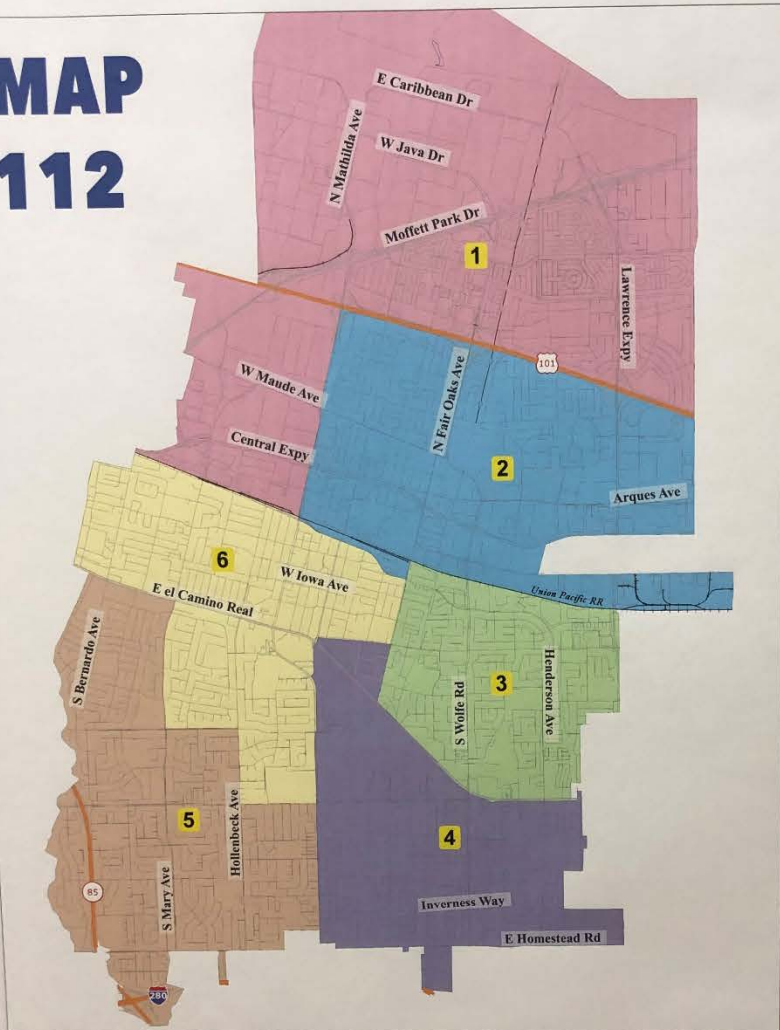
111 - Review council boundaries
to determine if there
is any change of
council boundaries
1. Adjusted police zone to include
Sunnyvale. It is possible to adjust
and move it to the north
2. Council 101 - Sunnyvale to be
included in the council 101
3. Council 101 - Sunnyvale to be
included in the council 101
4. Council 101 - Sunnyvale to be
included in the council 101
5. Council 101 - Sunnyvale to be
included in the council 101



Sunnyvale

Building a New Council Election System

MAP 112



Place
Dot(s) Here:

•

|

BOY SCOUTS

0

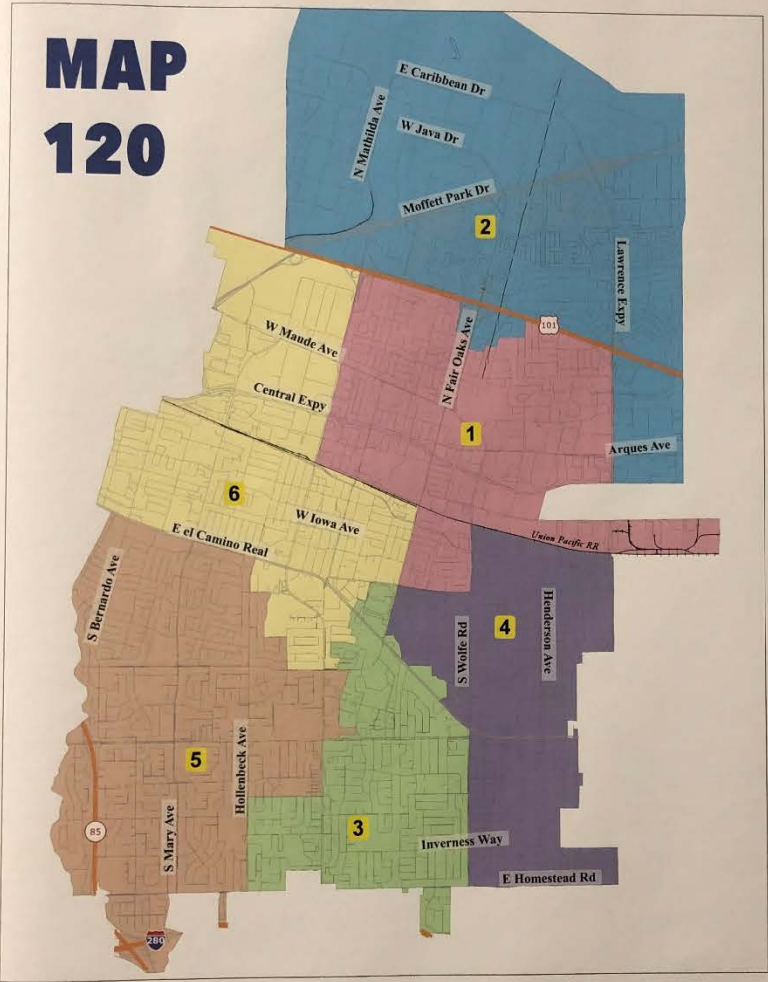
Map 112 Comments:

[Handwritten notes on a sticky note]



Sunnyvale Building a New Council Election System

MAP 120



Place Dot(s) Here:



12

BOY SCOUTS



Map 120 Comments:

120 + population distribution
too large
+ some too small to have as
many representatives as others
+ not all districts have same
population size
+ some districts have
play to the right
+ better all - same size
+ more 1:1 representation

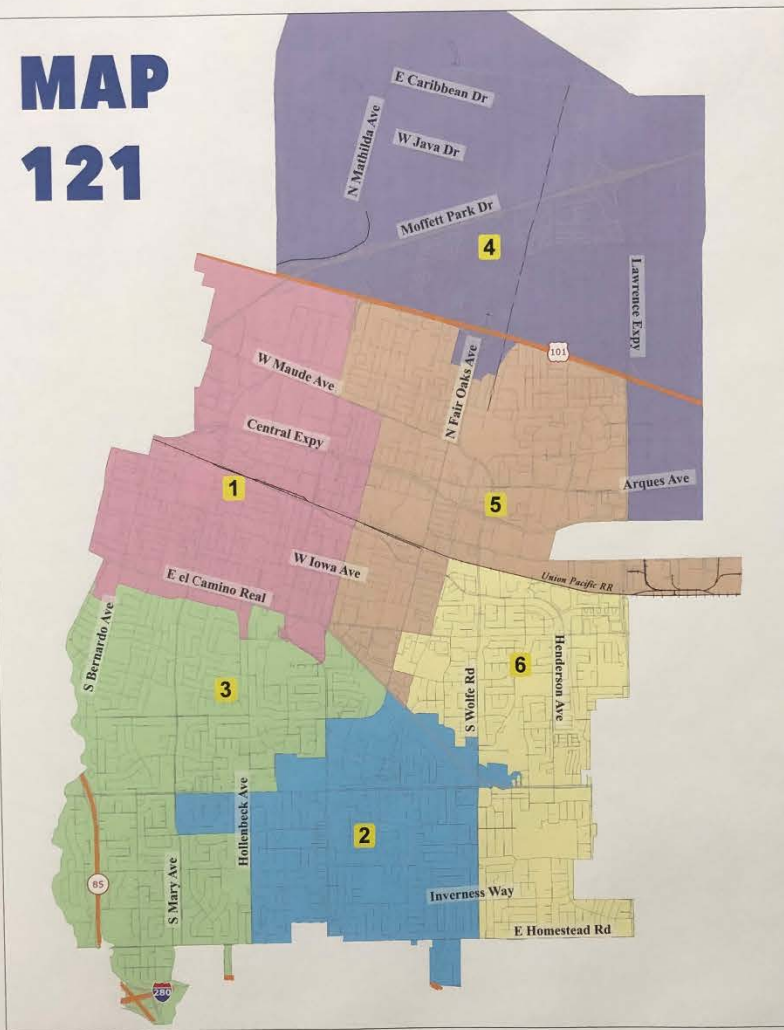
2008 High
Percentage of
Ethnic Empowered
Districts



Sunnyvale

Building a New Council Election System

MAP 121



Place Dot(s) Here:

-
-
-
-
-
-
-

7

BOY SCOUTS

1

Map 121 Comments:

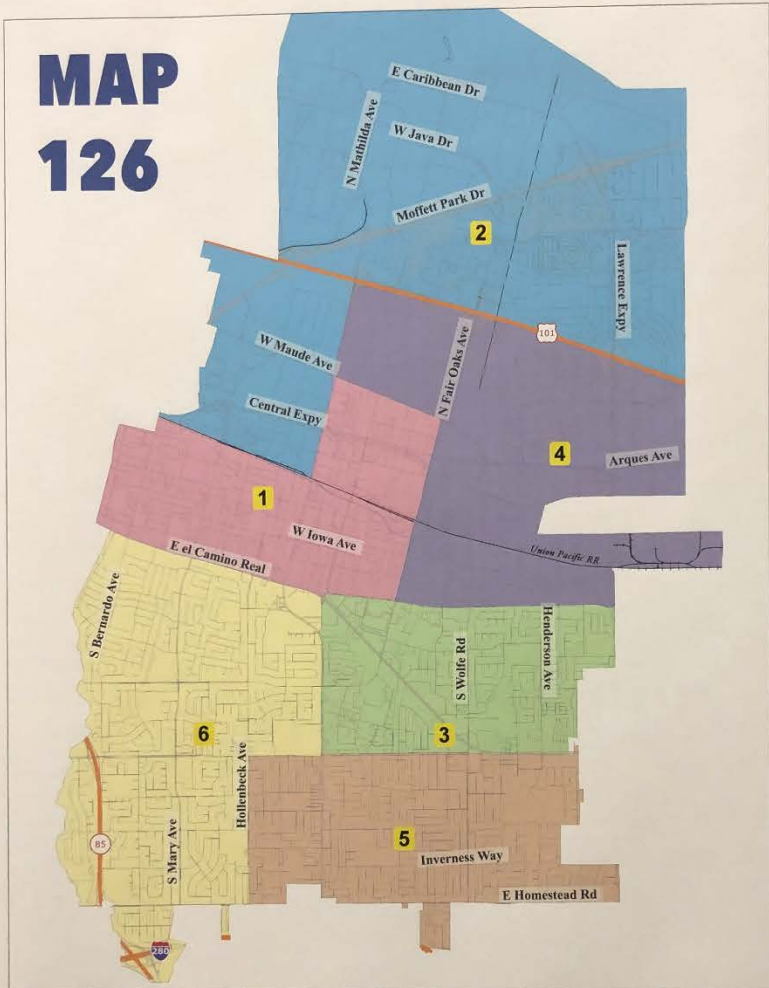
Handwritten notes on a sticky note:
• base grouping of communities is arbitrary with no geographical pertinence
• location of schools is a factor
• some areas are in proximity to
• some areas are not
• some areas are not
• some areas are not



Sunnyvale

Building a New Council Election System

MAP 126



Place
Dot(s) Here:



3

BOY SCOUTS

0

Map 126 Comments:

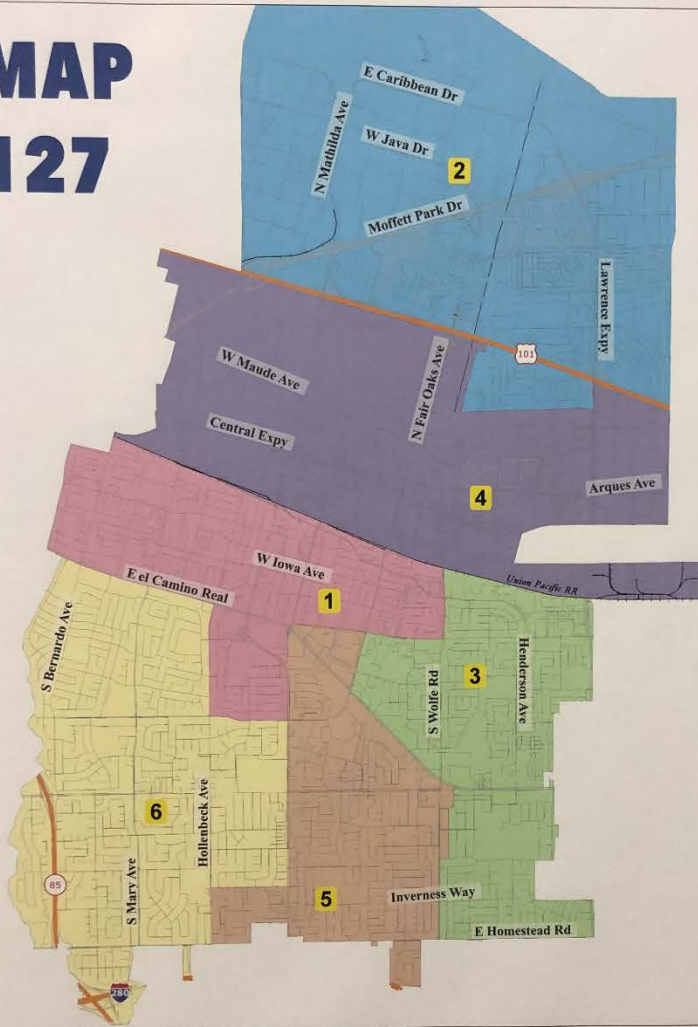
*the list is good
adding it
somehow has it added
see map 126.01*



Sunnyvale

Building a New Council Election System

MAP 127



Place
Dot(s) Here:

•
•
3

BOY SCOUTS

0

Map 127 Comments:

127
With a great grouping
of communities, for
2014-2015

Comments from State of the City Event September 14, 2019:

Four comments received on the post-it notes:

- “We want 7 districts- John Hausler”
- “I feel the City should be offering 7 single member districts on the ballot”
- “126 + 127 + 112 are bad for the North, also 111”
- “Visualize polling places on top of map”

Dots received for each of the 7 preferred maps:

