



City of Sunnyvale
Draft Maps Discussion

October 8, 2019

Districting Rules

2

Federal Laws

- ❑ Equal Population
- ❑ Federal Voting Rights Act
- ❑ No Racial Gerrymandering

Traditional Redistricting Principles

- ❑ Communities of interest
- ❑ Compact
- ❑ Contiguous
- ❑ Visible (Natural & man-made) boundaries
- ❑ *Planned future growth*



Preferred and Revised Maps

3

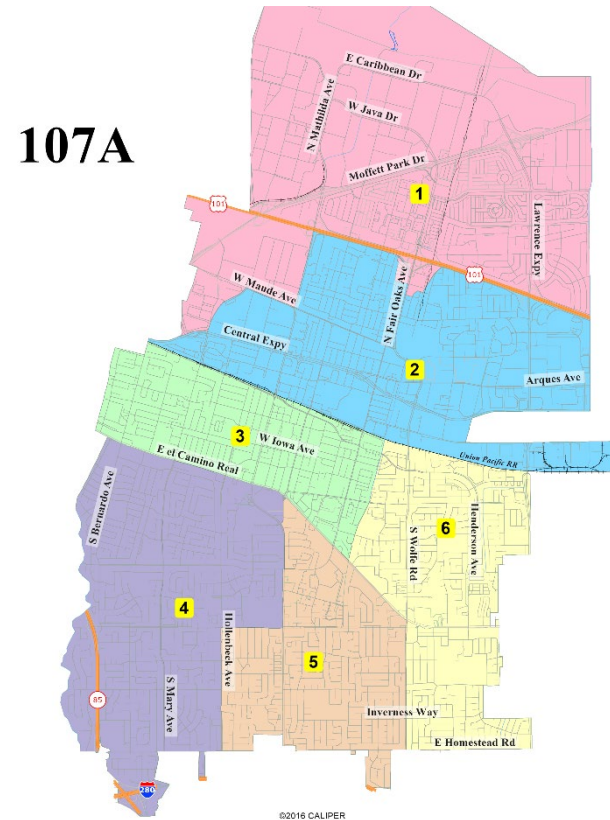
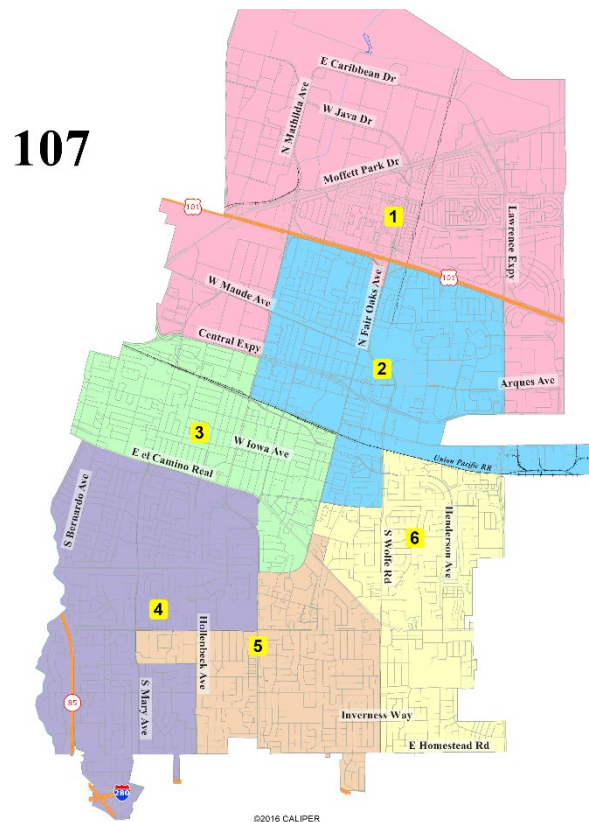
- Council selected 7 Preferred Maps:
 - ▣ 107, 111, 112, 120, 121, 126 and 127

- Residents drew 8 revised versions of those maps:
 - ▣ 107A
 - ▣ 111a and 111b
 - ▣ 120a, 120b and 120c
 - ▣ 121a and 121b

107 and 107A

4

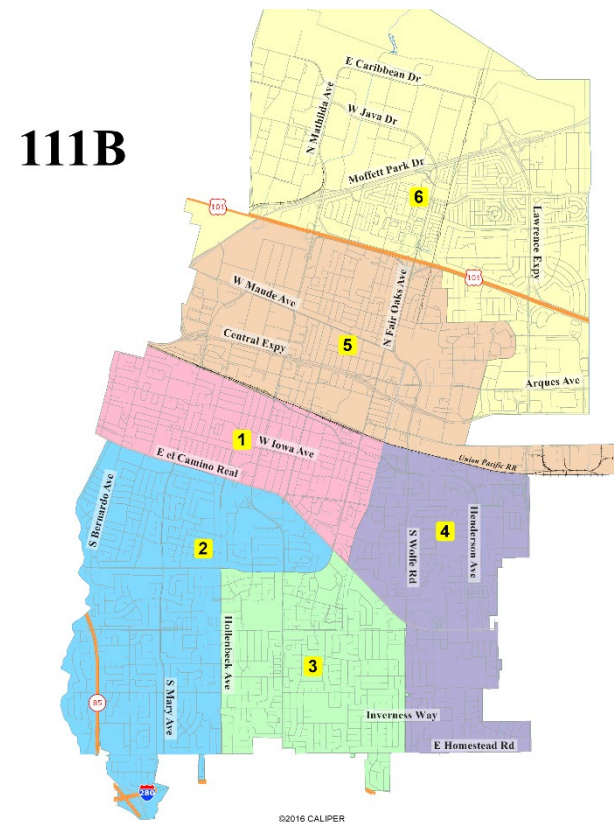
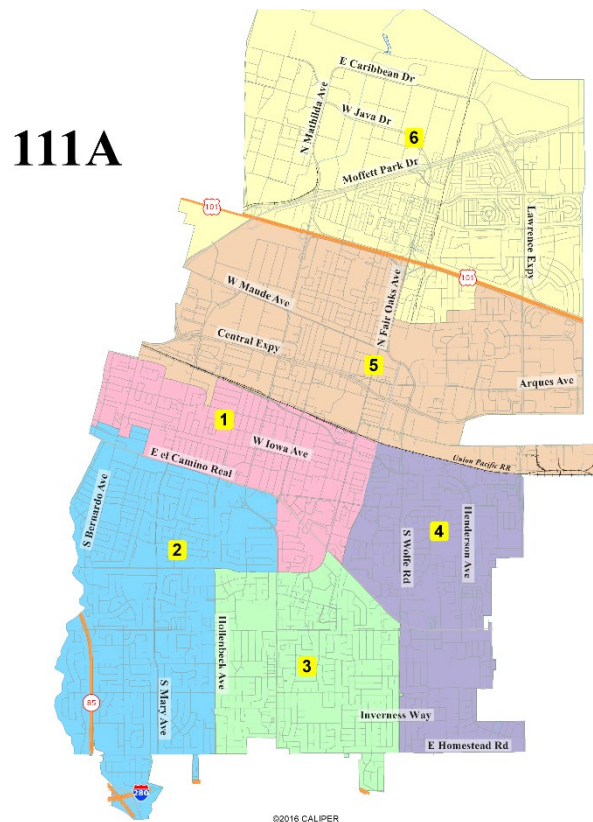
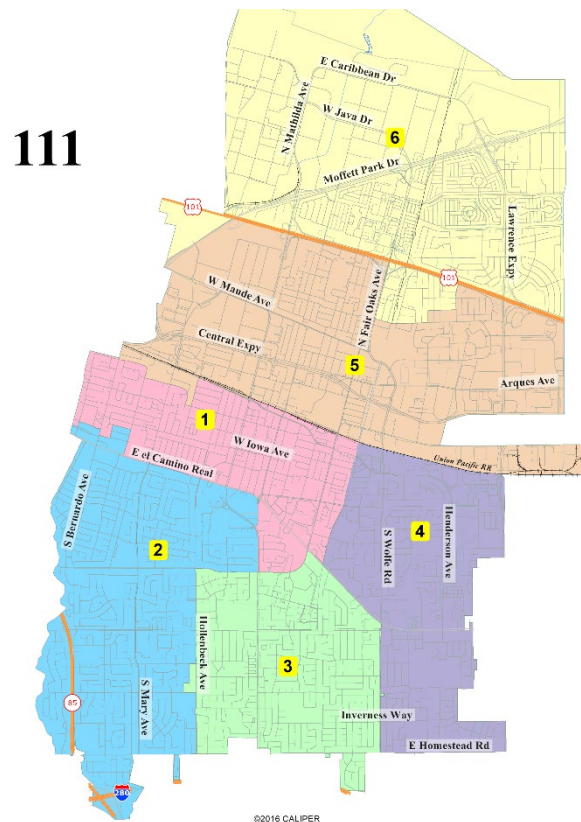
- Three districts at the south end of the city, area north of 101 united, and two roughly horizontal central districts:



111, 111A and 111B

5

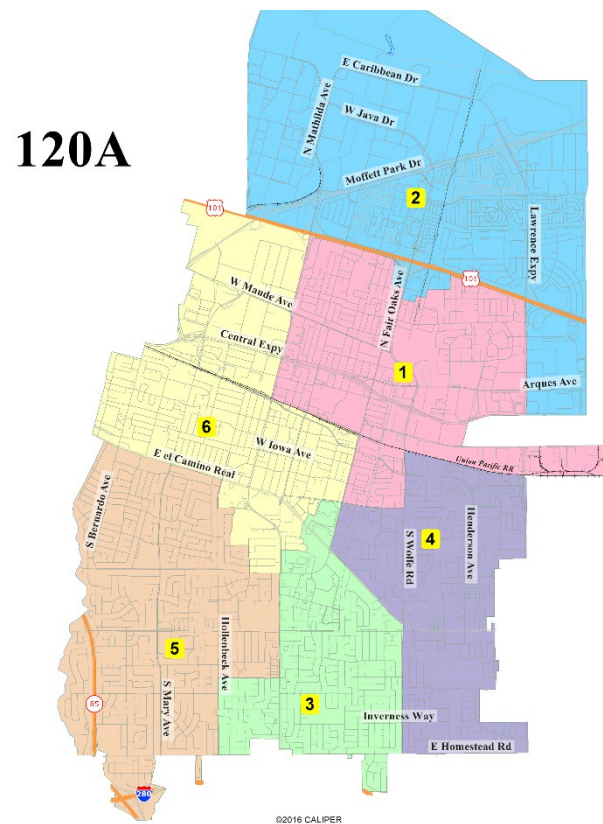
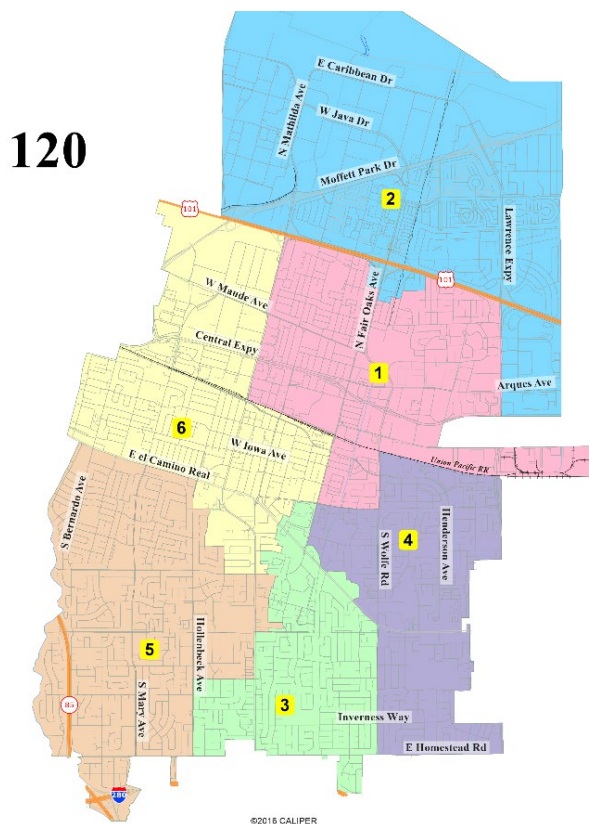
- Three districts at the south end of the city, area north of 101 united, and two roughly horizontal central districts:



120 and 120A

6

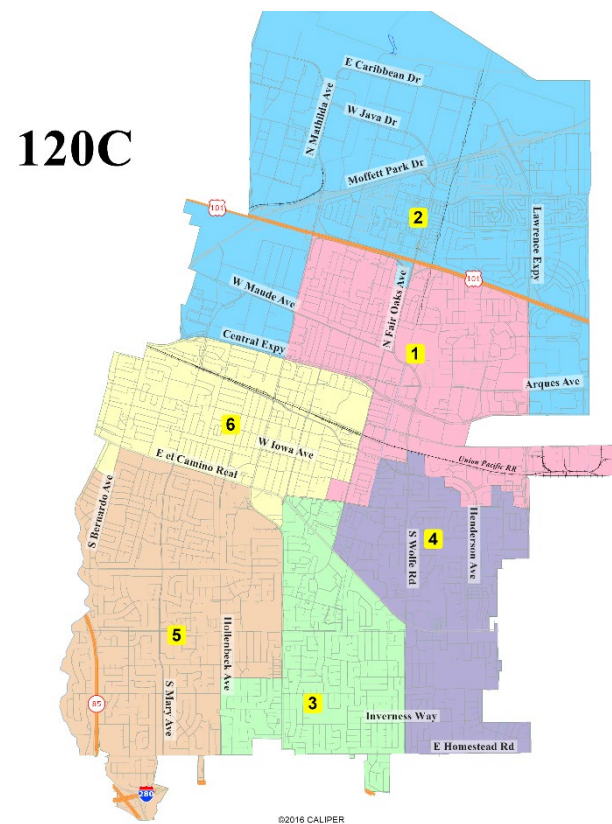
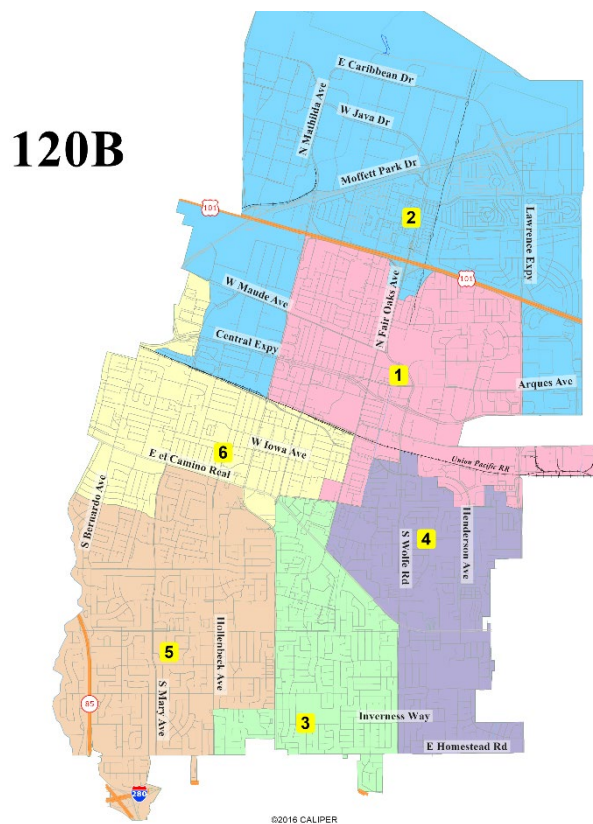
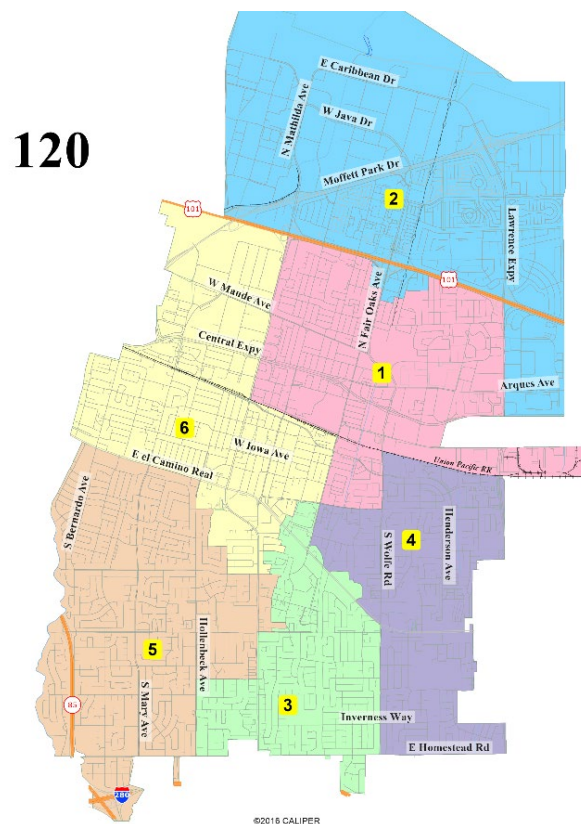
- Three districts at the south end of the city; area north of 101 united, and two vertical central districts:



120, 120B and 120C

7

- Three districts at the south end of the city; area north of 101 united, and two vertical central districts:

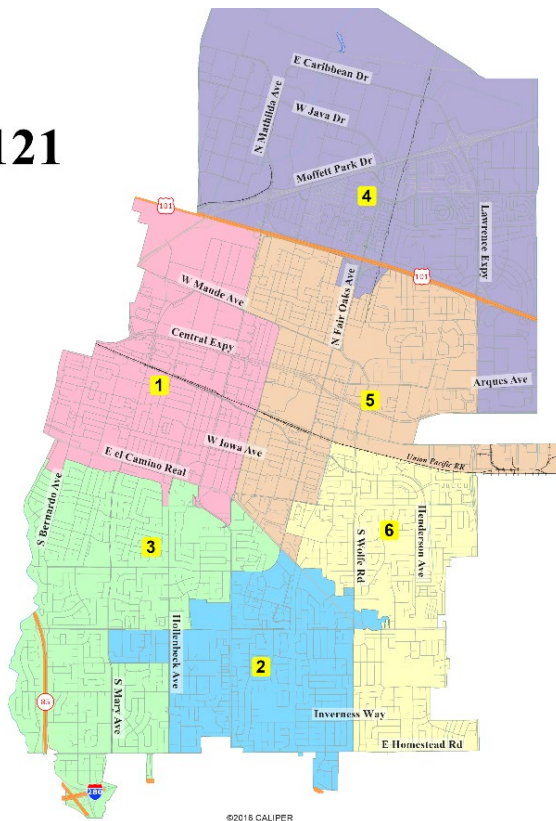


121, 121A and 121B

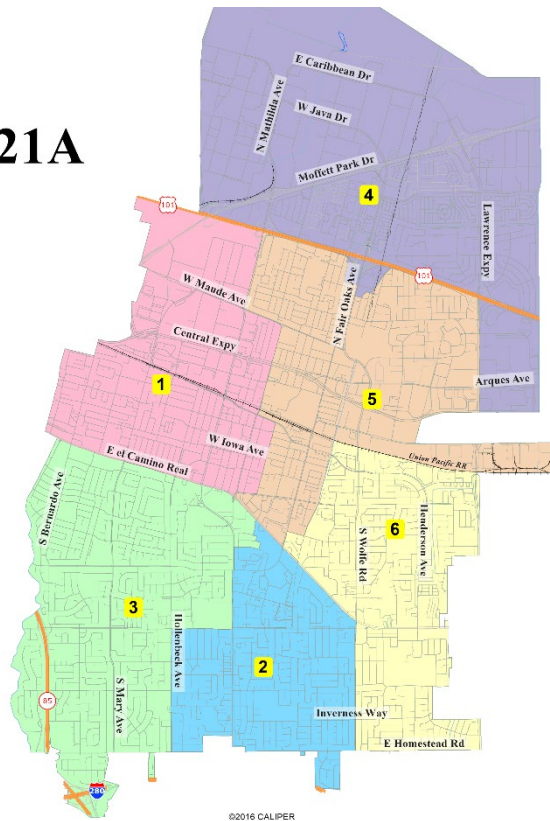
8

- Three districts at the south end of the city; area north of 101 united, and two vertical central districts:

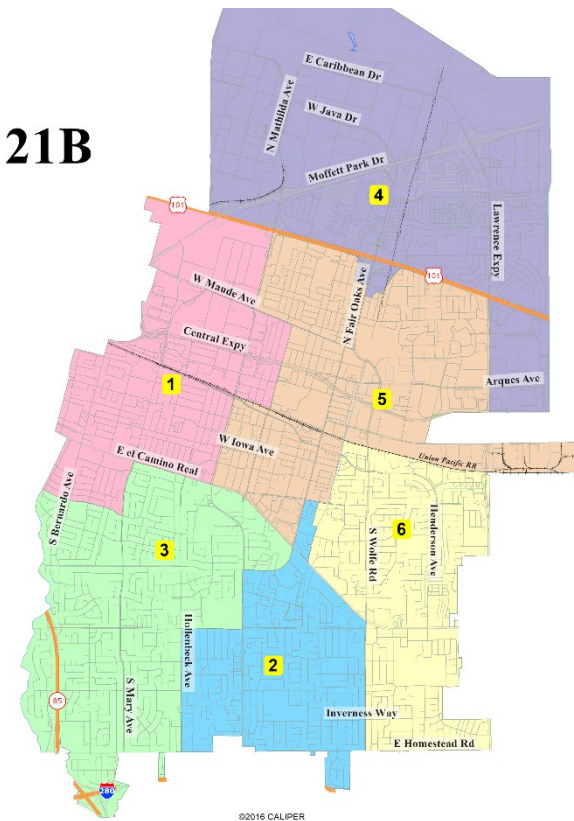
121



121A



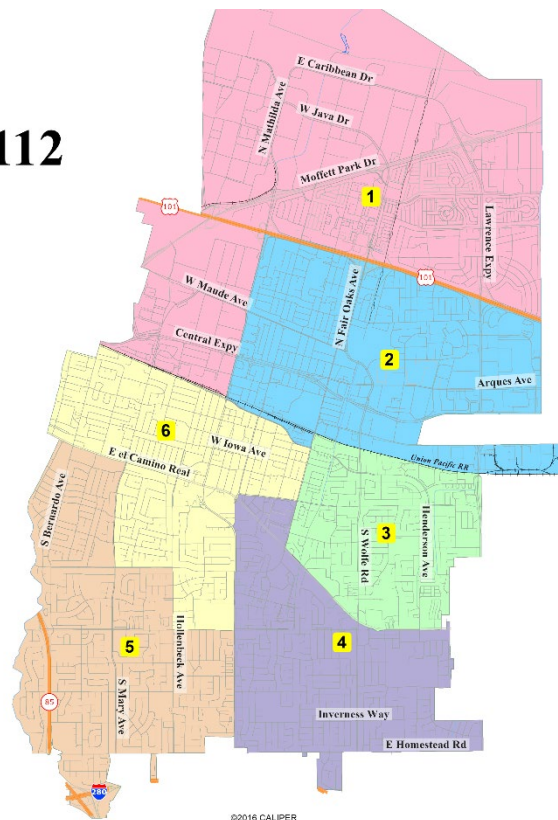
121B



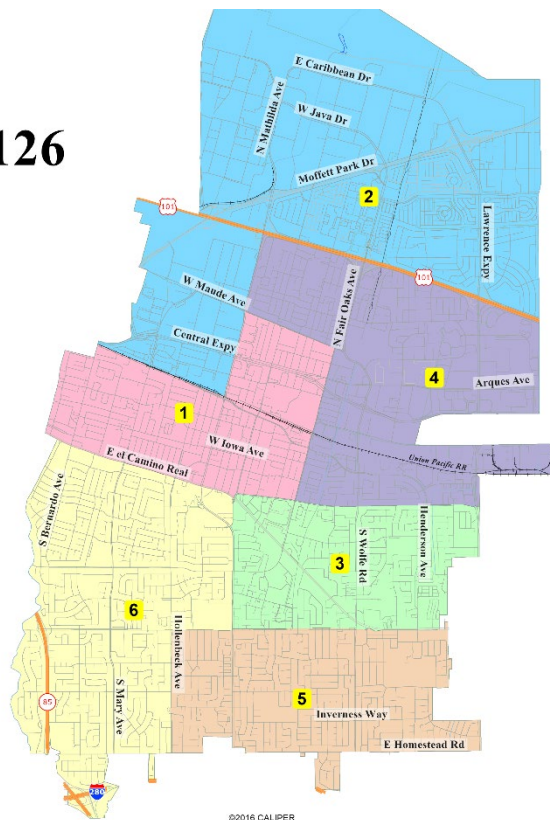
No Revisions Submitted

9

112



126



127

